



Modern Astronomy: Voyage to the Planets


Lecture 4

Mars *the Red Planet*

University of Sydney
Centre for Continuing Education
Autumn 2009

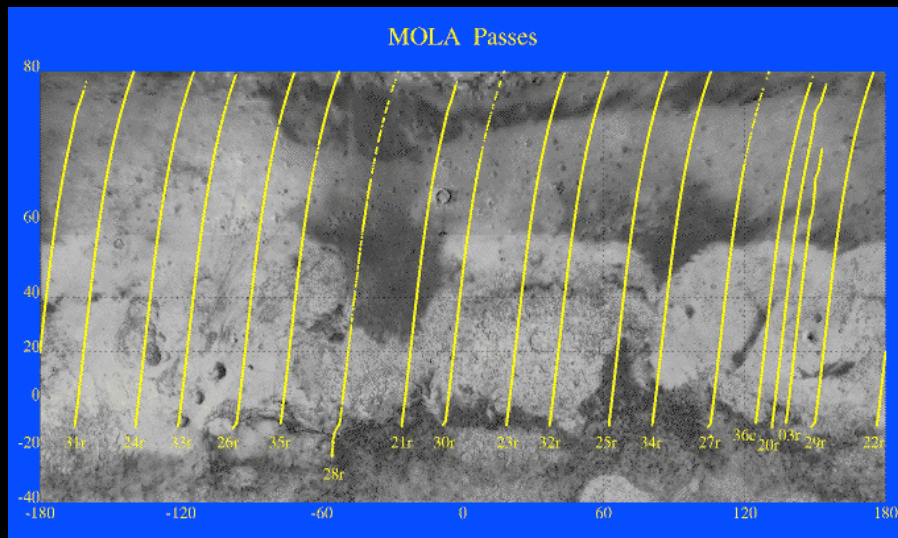


There have been many spacecraft sent to Mars over the past few decades. Here are the successful ones, with a description of the highlights of each mission.




Mariner 4	flyby 1965	first spacecraft to reach Mars
Mariner 6	flyby 1969	
Mariner 7	flyby 1969	
Mariner 9	orbiter	
Mars 5	USSR orbiter 1973	
Viking 1	orbiter/lander 1976–1982	Landed Chryse Planitia
Viking 2	orbiter/lander 1976–1980	Landed Utopia Planitia
Mars Global Surveyor	orbiter 1997–2007	Laser altimeter
Mars Pathfinder	lander & rover 1997	Landed Ares Vallis
2001 Mars Odyssey	orbiter 2001–present	Studying composition
Mars Express/ Beagle	ESA orbiter + lander 2003–present	Geology + atmosphere
Spirit & Opportunity	rovers 2003–present	Landed Gusev Crater & Meridiani
Mars Reconnaissance Orbiter	orbiter 2006–present	High-resolution imaging
Phoenix	lander 2008	Search for ice near north pole

The *Mars Orbiter Laser Altimeter* on board the Mars Global Surveyor has provided maps of the topology with unprecedented accuracy.



Artist's impression of the Mars Global Surveyor in orbit. The above shows the tracks obtained by MOLA during aerobraking around Mars.






The *High Resolution Imaging Science Experiment* on the Mars Reconnaissance Orbiter can produce images of objects on the Martian surface as small as 1 metre across.



The Face of Mars



Basic facts

	Mars	Mars/Earth
Mass	$0.64185 \times 10^{24} \text{ kg}$	0.107
Radius	3397 km	0.532
Mean density	3.92 g/cm^3	0.713
Gravity (equatorial)	3.71 m/s^2	0.379
Semi-major axis	$227.92 \times 10^6 \text{ km}$	1.524
Period	686.98 d	1.881
Orbital inclination	1.85°	-
Orbital eccentricity	0.0935	5.59
Axial tilt	25.2°	1.074
Rotation period	24.6229 h	1.029
Length of day	24.6597 h	1.027

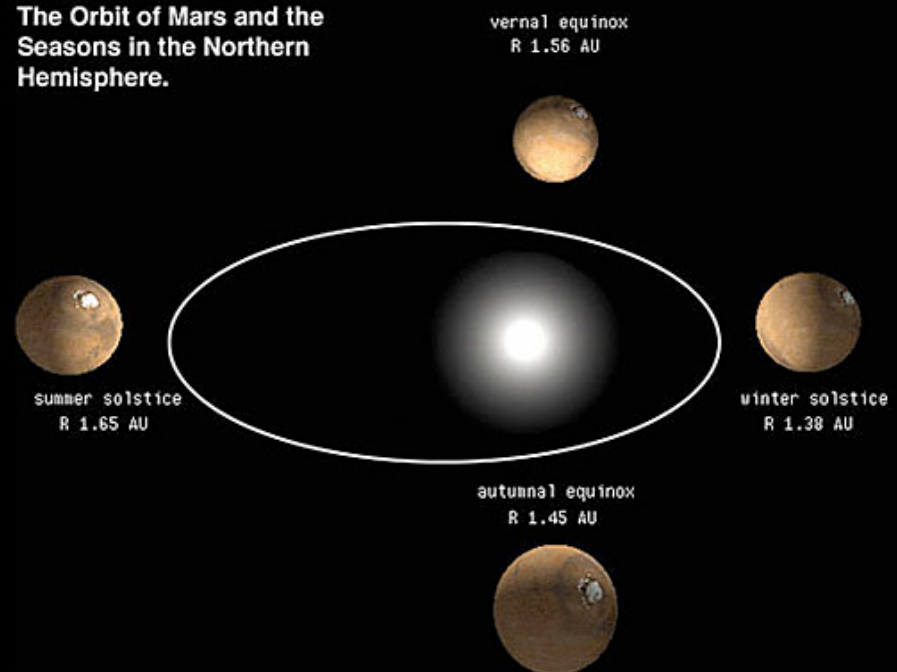
Mars is quite small relative to Earth, but in other ways is extremely similar. The radius is only half that of Earth, though the total surface area is comparable to the land area of Earth. It takes nearly twice as long to orbit the Sun, but the length of its day and its axial tilt are very close to Earth's.

The eccentricity of Mars' orbit is much greater than that of Earth, making its orbit distinctly non-circular. The amount of sunlight received is about 40% greater at perihelion than at aphelion, which has important consequences for Martian seasons.

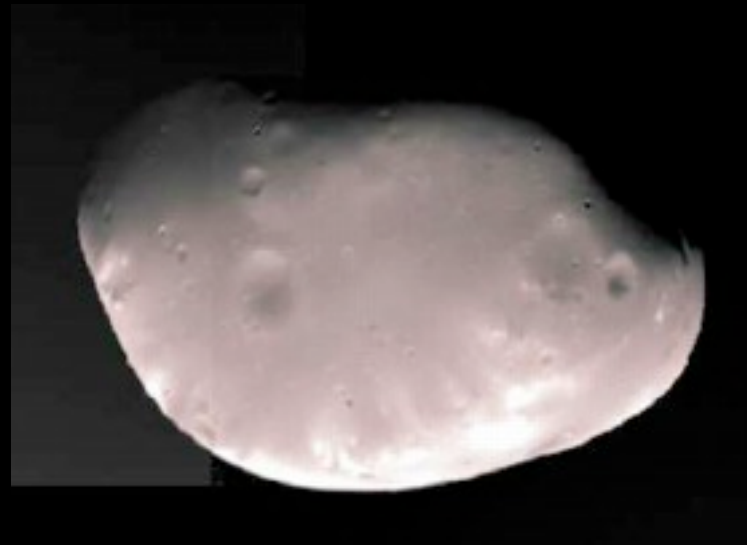



On Earth, nearly all of the annual variation in temperature occurs because of the axial tilt. Mars, however, has a much higher orbital eccentricity than Earth: its distance from the Sun varies from 206 million km to 249 million km during a Martian year. This amounts to a 68% change in the amount of sunlight falling on Mars between the two points! This gives rise to much larger seasonal temperature changes than on Earth. The southern hemisphere has shorter, hotter summers and longer, colder winters than the northern hemisphere. Polar ice loss, weather patterns, and dust storms are all affected by this.

The Orbit of Mars and the Seasons in the Northern Hemisphere.




Mars has two tiny moons: Phobos (27 km long) and Deimos (15 km). They are almost certainly asteroids which approached close to Mars and were captured. They orbit only 9000 km and 23000 km from the surface.

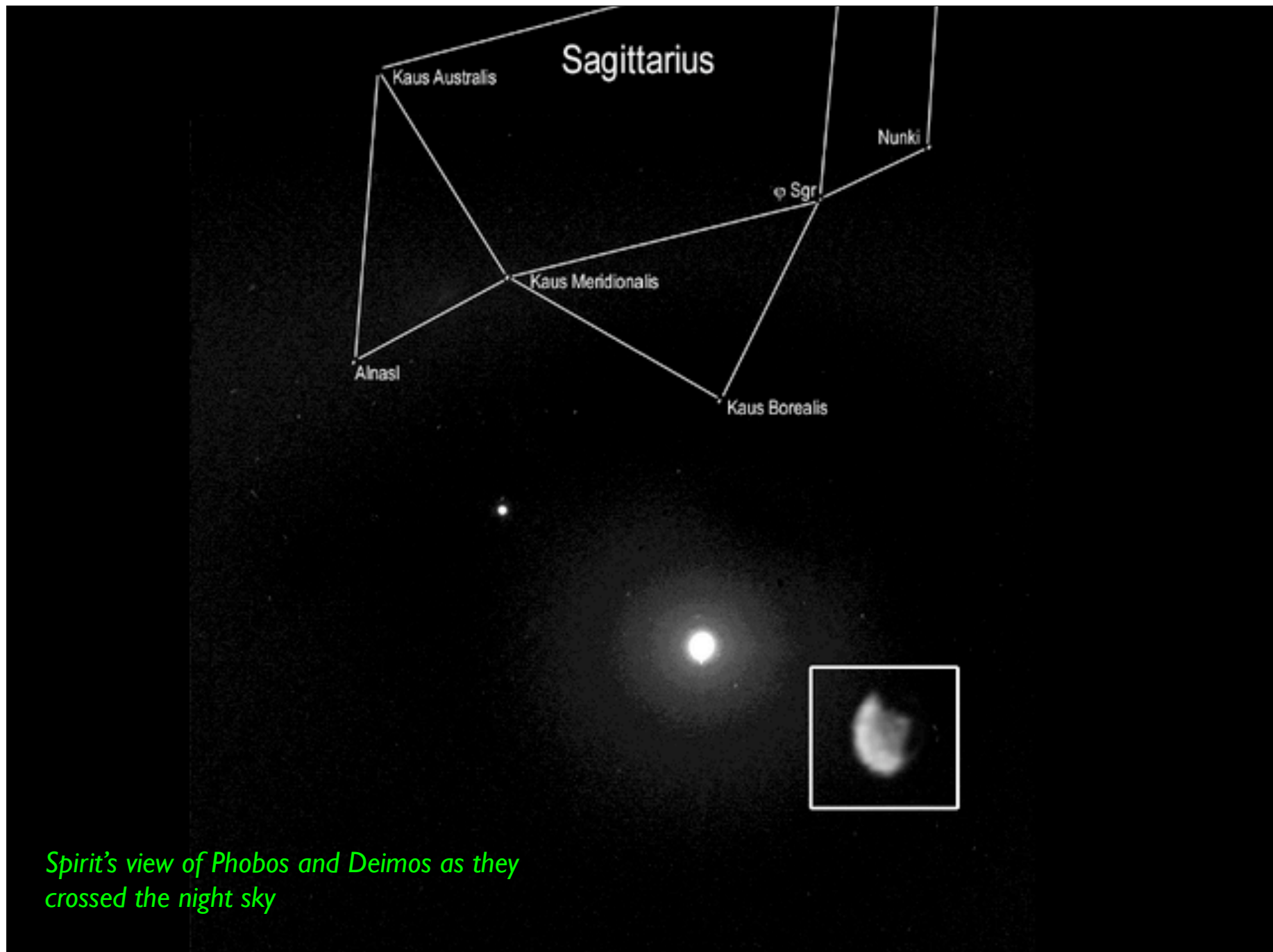


Phobos (left) and Deimos (right)



Phobos as seen by the Mars Reconnaissance Orbiter as it passed within 6000 km in 2008. Right: Stickney crater, which is nearly half the diameter of Phobos itself.





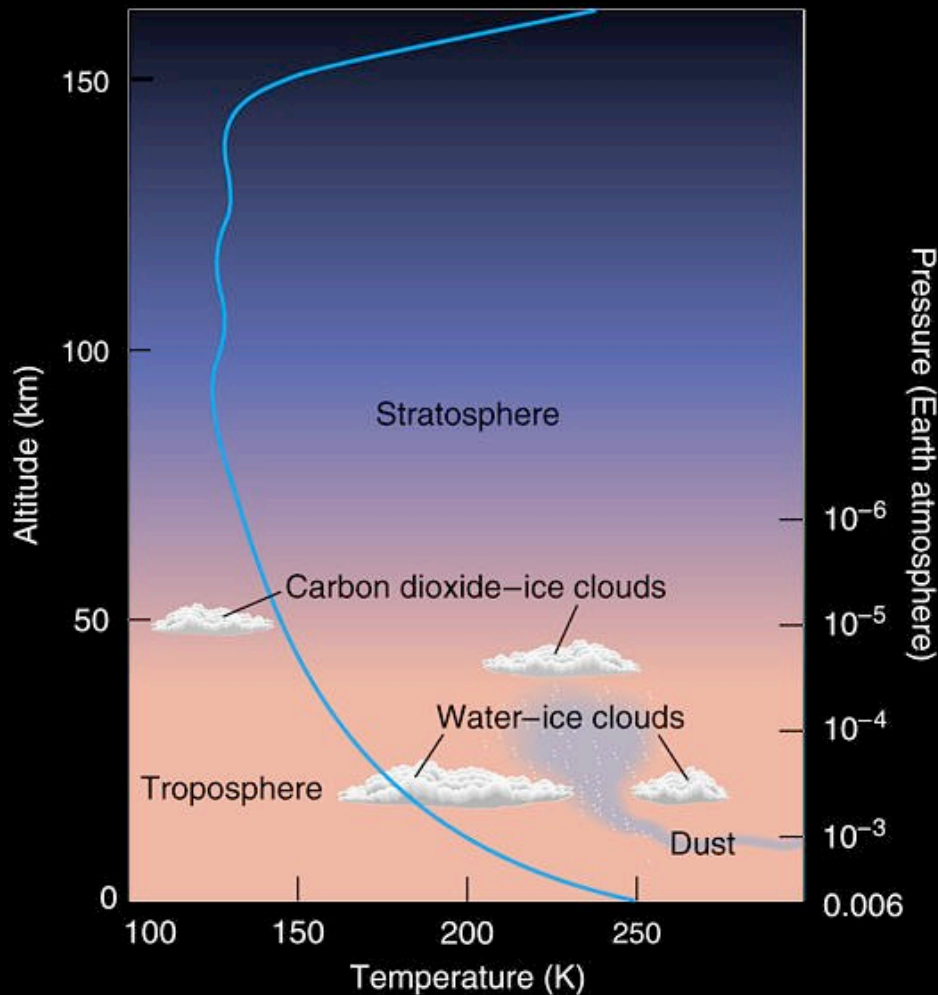
Atmosphere

The Martian atmosphere is 95% CO₂, 2% nitrogen, and 1–2% argon. The atmospheric pressure is about 6 millibar (about 1/150th of Earth's). There is a seasonal variation in pressure of about 20%, due mostly to the extra carbon dioxide which freezes out of the atmosphere.


An oblique view of Mars taken by the Viking Orbiter, showing the Martian atmosphere over the Argyre impact basin.



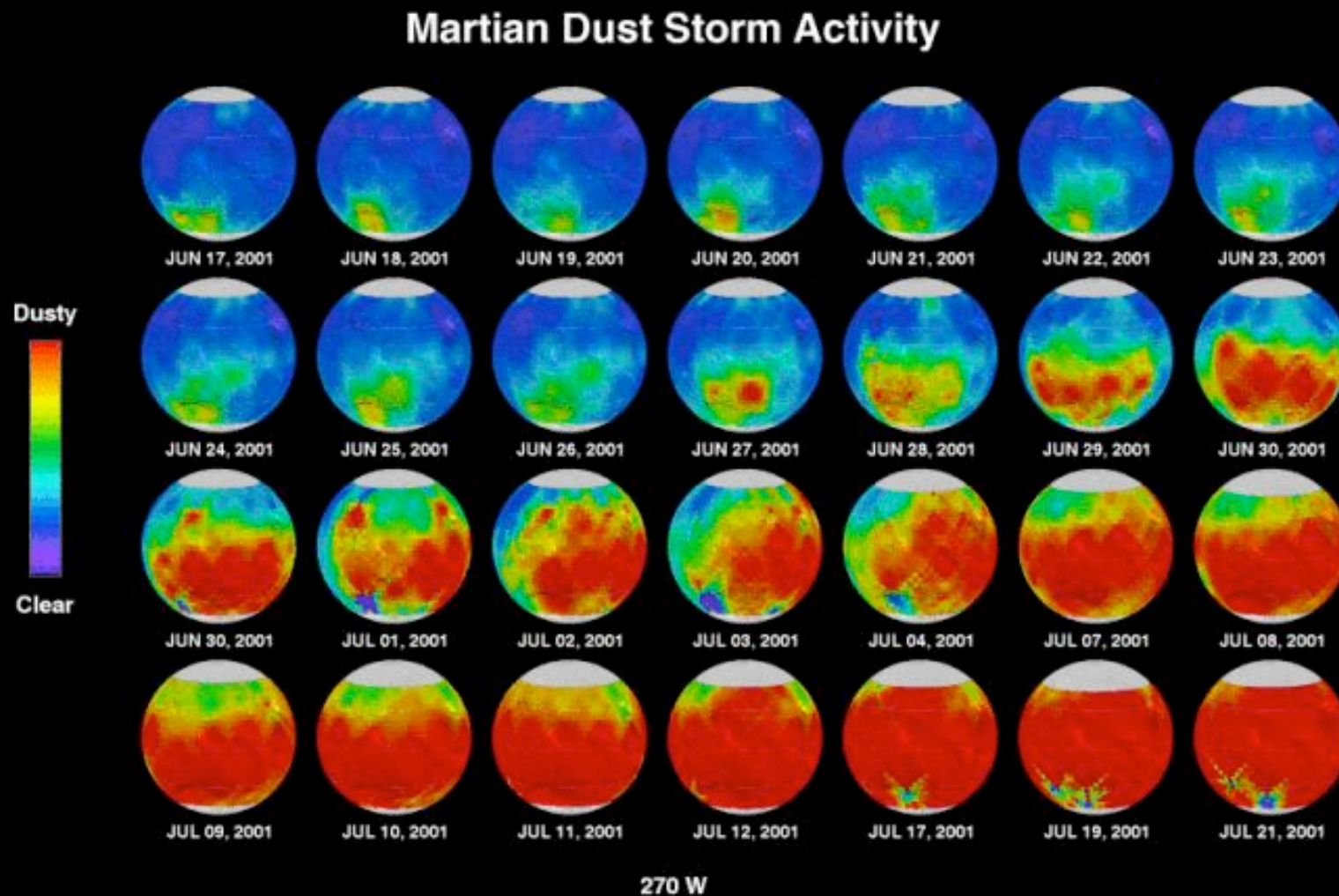
The scale height of the Martian atmosphere is higher than Earth's (11 km compared with 6 km), due to Mars' lower gravity. The Martian atmosphere produces a weak greenhouse effect which raises the surface temperature by about 5°C over what would be expected in the absence of an atmosphere.



Clouds of water ice can form on Mars, particularly around the high volcanos.





The Martian spring is the time for giant, planet-wide dust storms.



Thermal Emission Spectrometer

Dust eroded from low latitudes is carried in dust storms to the poles, where it is deposited. These giant dust storms can lead to large-scale changes in the appearance of the planet – which in the 19th century led to theories of seasonal vegetation coverage.




The fine dust settles over most terrains, and is mixed over the whole planet.

The dust frequently gets whipped into dust devils, which have been photographed from orbit. Some of them are as large as 1 to 2 kilometers across at their base.

Spirit and Opportunity have seen many dust devils; here is one seen in Spirit's navigation camera.





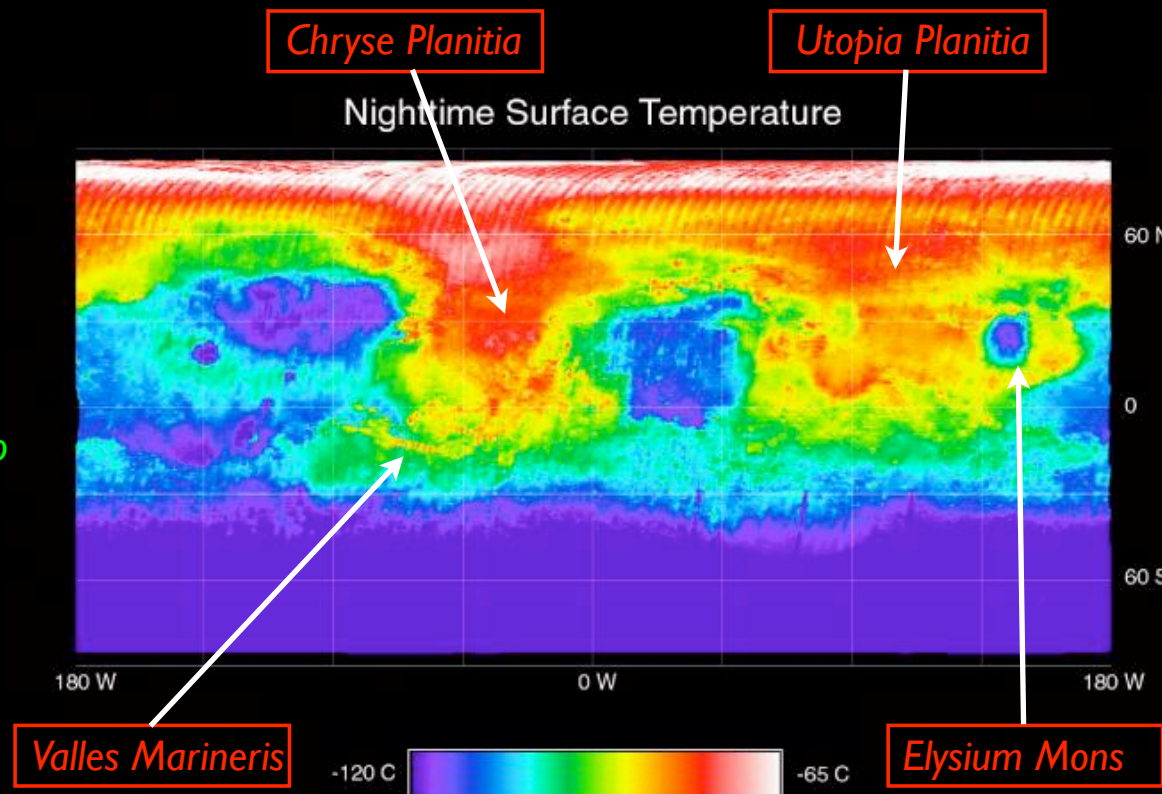
Because of the major dust storms, the soil on Mars' surface seems to be remarkably homogeneous. It is rich in iron, magnesium, and calcium, and low in potassium, aluminium and silicon. In general, they look more like rocks in Earth's mantle than the rocks which make up Earth's crust.



Panorama of Mars from Larry's Lookout, taken by Spirit.

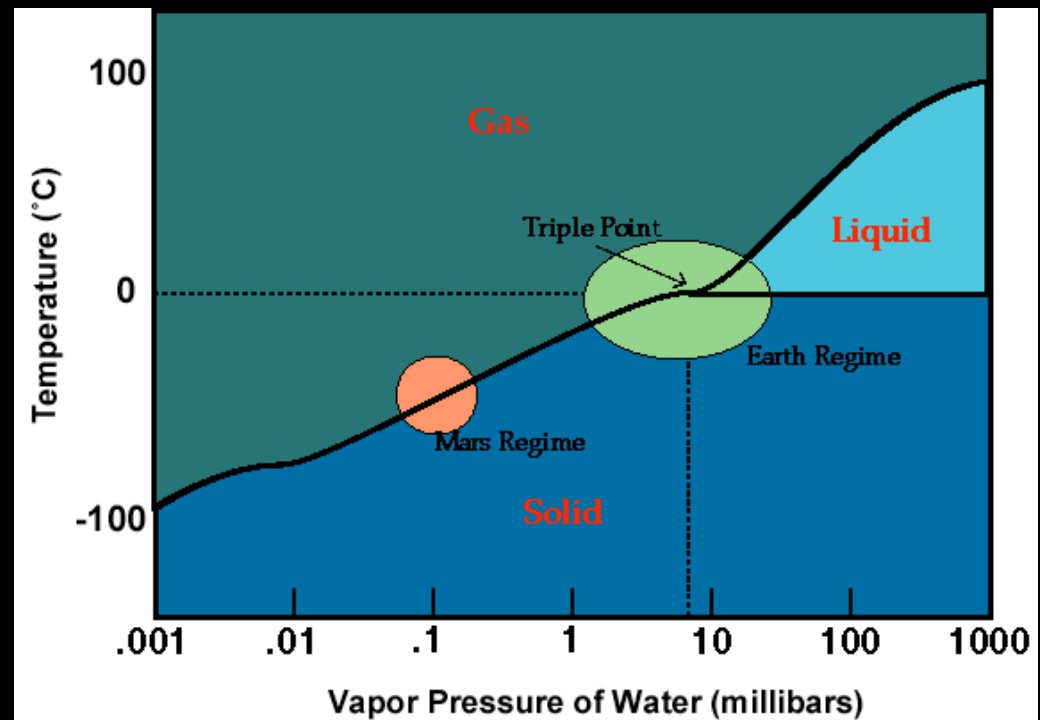
Typical air temperatures on the Martian surface range from -80°C at night to 0°C in the afternoon. Soil temperatures can get as high as 10°C in the afternoon.

MGS map of night-time temperatures, taken during southern-hemisphere winter. The two red regions near the equator are Chryse Planitia and Utopia planitia: Valles Marineris and the Elysium volcanoes are clearly visible.



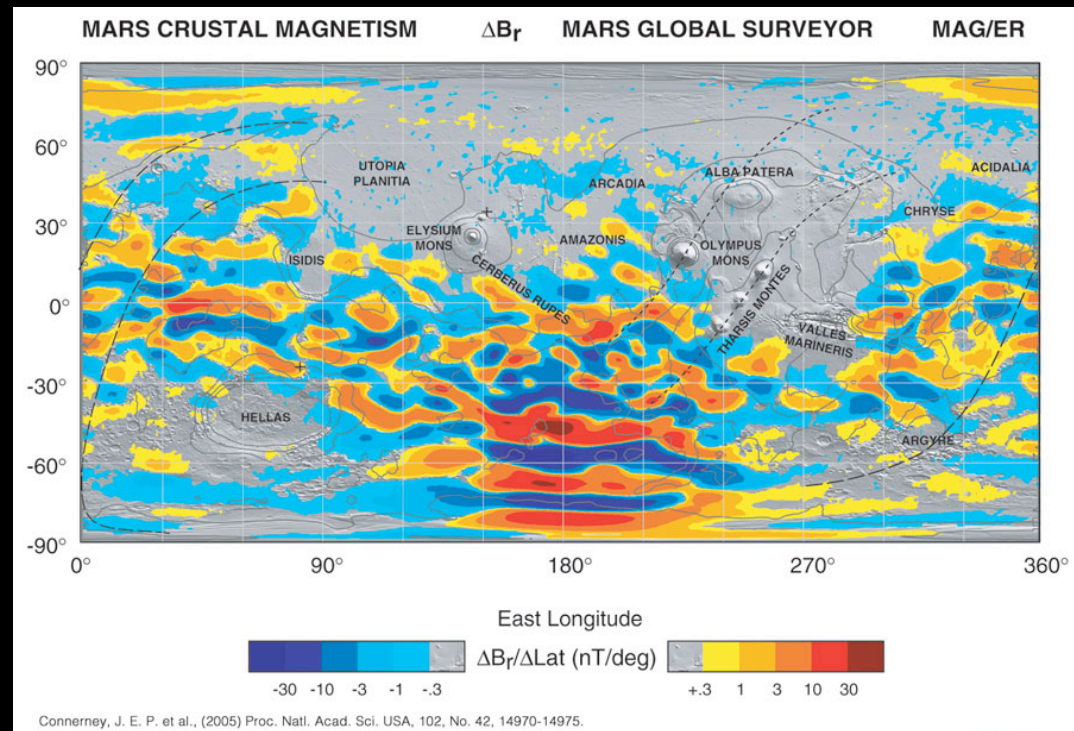
Water cannot exist in liquid form on Mars: at its current temperature and pressure, water can exist only as a solid or a gas. Even in the most favourable spots, where the pressure is higher than average, water would boil at 10° C.

Rainfall has probably played little role on Mars, unless the conditions were significantly different early in its history.



Mars has no intrinsic magnetic field, but has permanently magnetised patches on its surface. In several regions, they show stripes of reversed magnetic field, just like the stripes in the Atlantic, recording magnetic field reversals as the plates spread

Magnetic field measurement by the Mars Global Surveyor




Areography


In the early 1960s, the first spacecraft flew past Mars. They showed a landscape covered by craters, very like the Moon or Mercury.

Then in 1971, Mariner 9 became the first spacecraft to orbit another planet, and our view of the planet was transformed overnight.

Mariner 4 image of Mars, taken during flyby in July 1965.



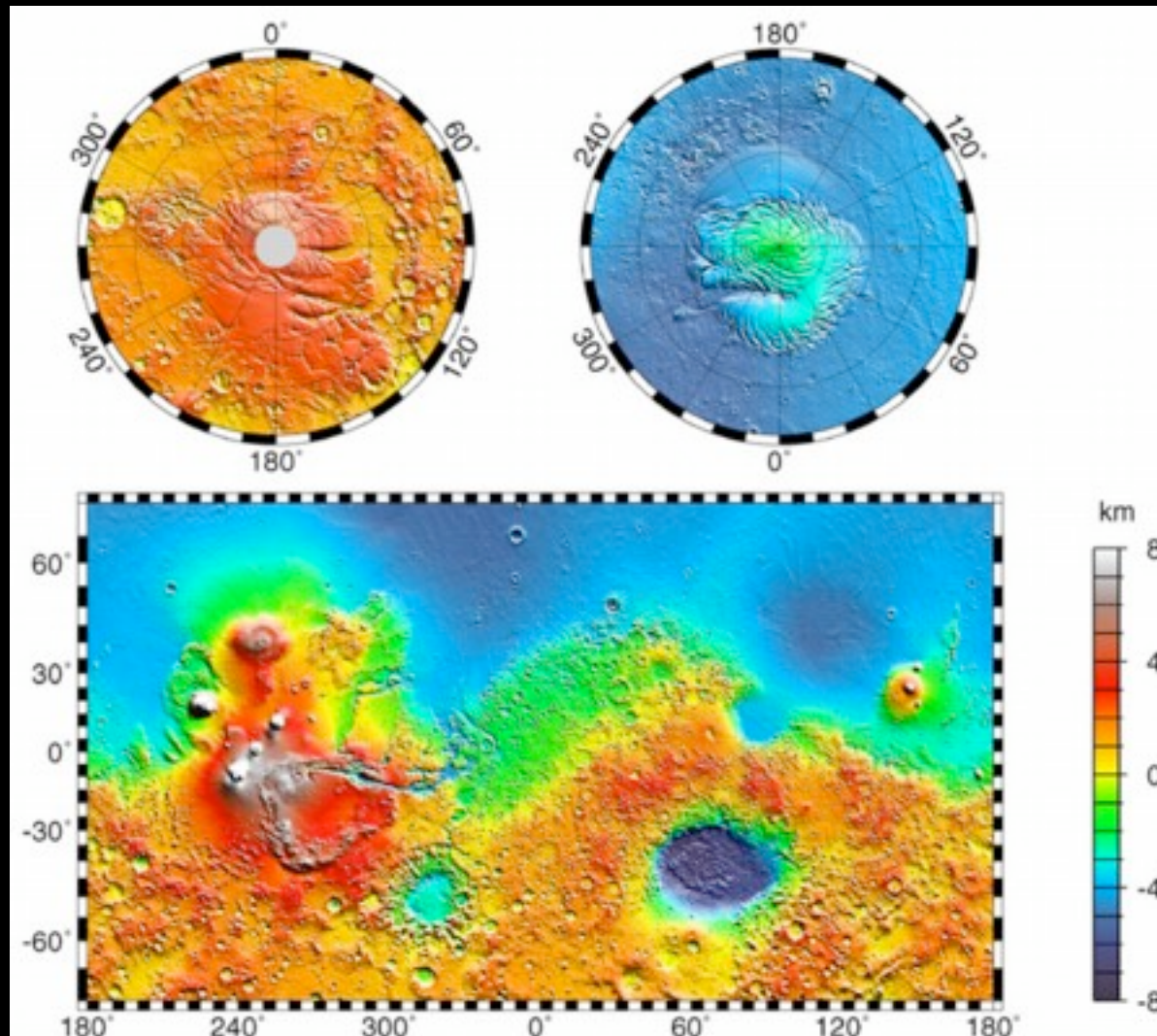
Mariner 9 revealed Mars to be a world with the largest volcanoes in the Solar System, craters, canyons, including . giant fissure 4000 km in length, riverbeds, and everywhere evidence of water and wind erosion.



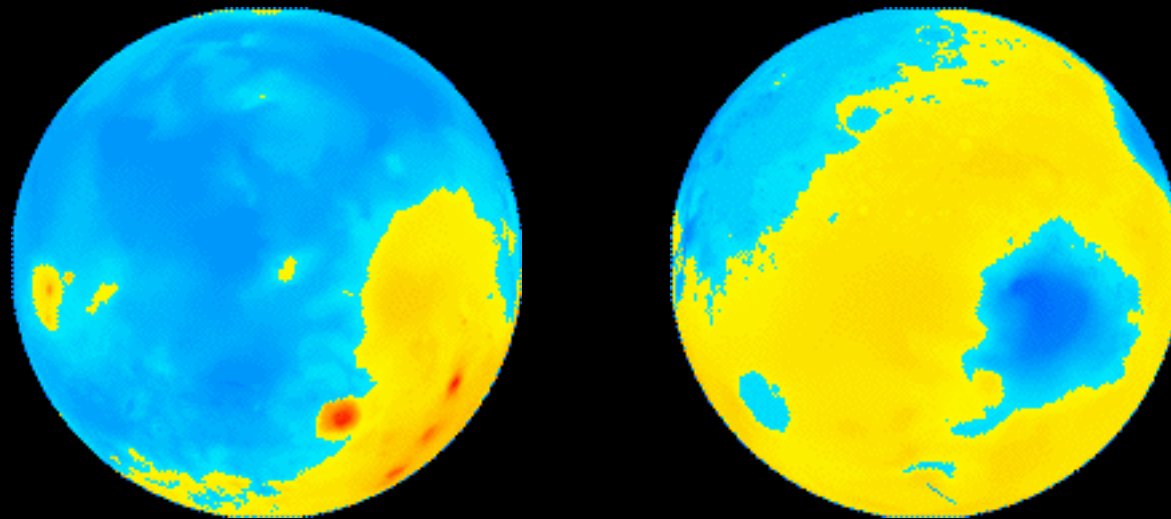
*The Valles Marineris hemisphere of Mars,
from mosaic of Viking images.*

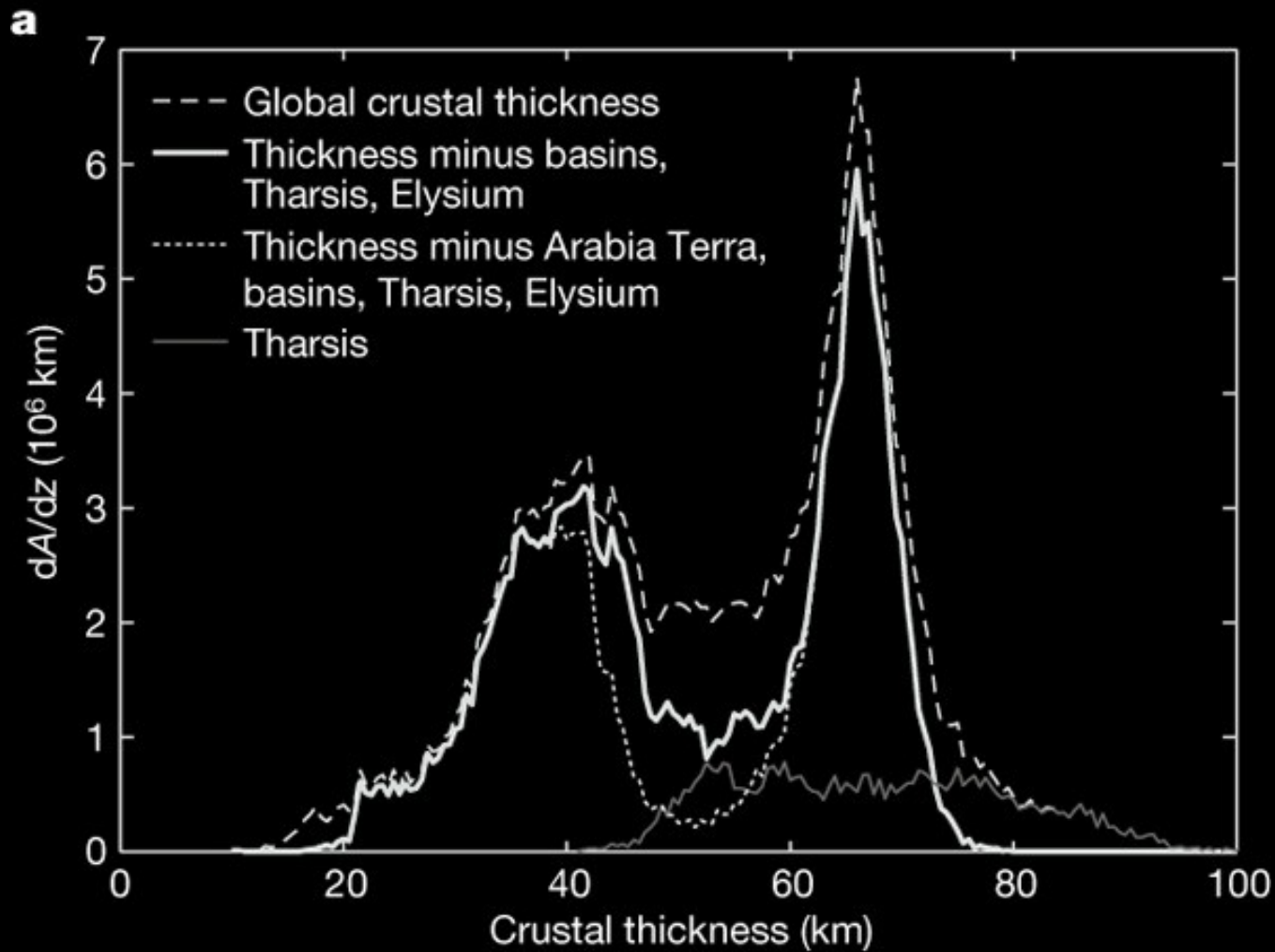
Precision measurements the laser altimeter on MGS show a global asymmetry: the southern hemisphere is several

kilometres higher than the northern. Half the planet is heavily cratered and raised 1–4 km, the other is relatively smooth. This is known as the *crustal dichotomy*.



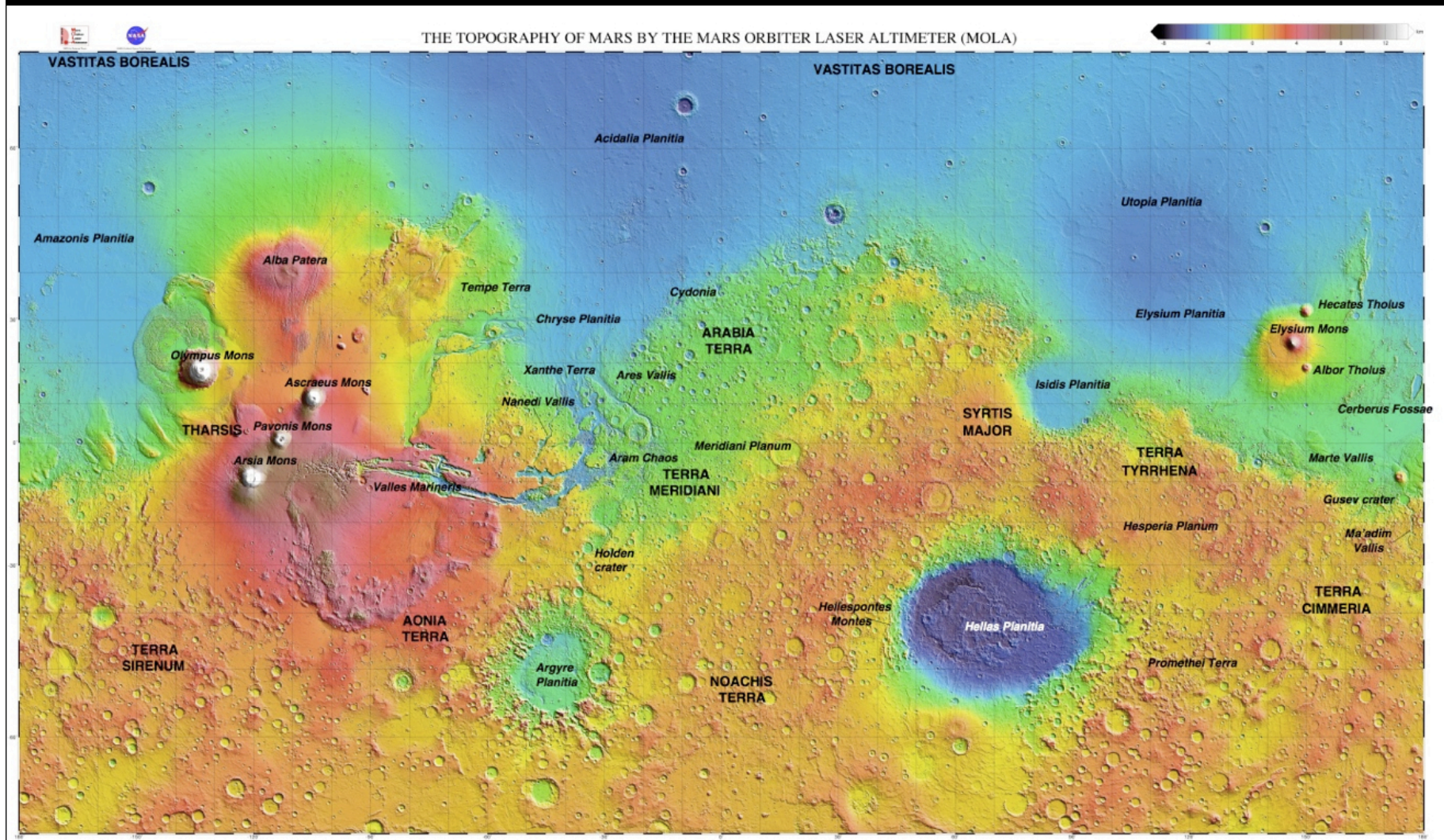
The boundary is not at the equator: the planet is roughly divided in half by a line inclined at about 35° to the equator. This can be seen in the following images, where we can find positions to view the planet from which the side facing us is almost all low (blue – except for the red areas around the volcanoes) and almost all high (except for the Hellas basin)

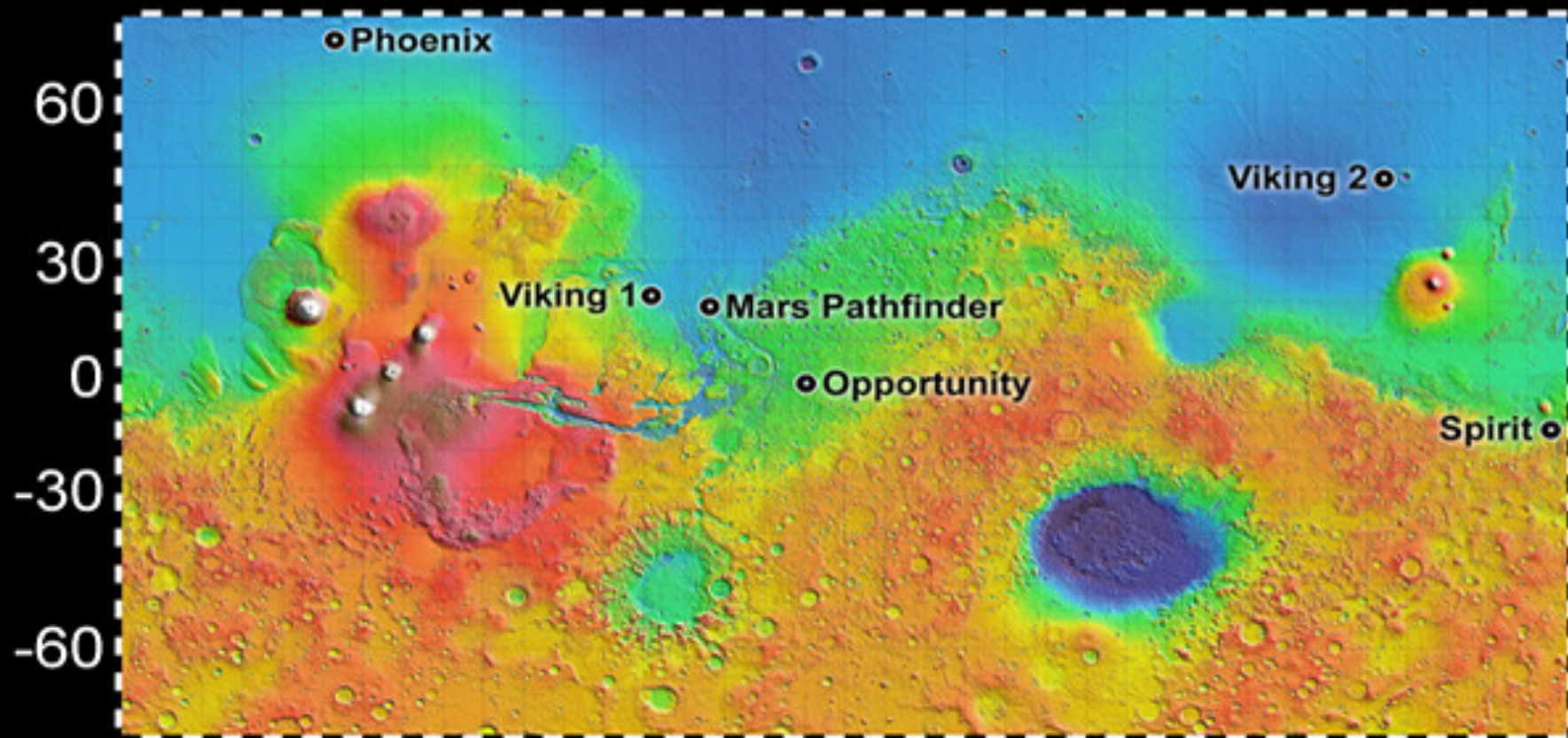




Histogram of crust thickness. Like Earth, Mars has a bimodal distribution of thicknesses.


The major features of Mars which we will mention:






The southern highlands are saturated with craters, indicating they are the oldest regions on the planet. In the midst of this is a giant circular feature 1700 km across: *Hellas Planitia*, a giant impact crater. The floor of the basin is 8.2 km below the surrounding uplands, making it the lowest region on the planet.

Map of the Hellas impact basin from MGS altimeter measurements. The colours code for height, with the blue areas being the lowest; yellow is the global average elevation.





The rim of Hellas is severely eroded, with no sign of a crater rim. Drainage channels hundreds of kilometres long lead into the basin, showing that water was active on Mars at least at some stage.




The floor of the basin is covered in layers of sediment deposited by wind or water, which in some places are being eroded by the wind.

North-eastern rim of the Hellas basin



Channels in the wall of the Hellas basin, which in close-up show a dark deposit, like a muddy slurry.

Hellas is the deepest hole in the solar system. The air at the bottom is up to 10° warmer than the air at the top; this gradient drives strong winds, so Hellas is often the source of global dust storms.



(right) Sand dunes in Hellas; (above) Earth-based pictures of a dust storm originating in Hellas.




The cratered highlands in the south looks very like the Moon, but there are important differences. Many intermediate sized craters (tens of km) have been nearly obliterated by erosion. This suggests there may have been an intense early period of erosion.



Many craters on Mars have ejecta blankets which appear to have flowed to their current positions. This suggests there was ice or water in the crust during the bombardment.


*Ejecta around the crater Yuty (19 km in diameter),
with lobes in the ejecta blanket.*

The smallest craters lack evidence of this terrain softening, suggesting that the ice is buried at depth, so that only the largest impacts excavate far enough to reach the ice. At the equator, the top of the ice is about 500 m below the surface; at higher latitudes the depth to the ice is less than 100 m.

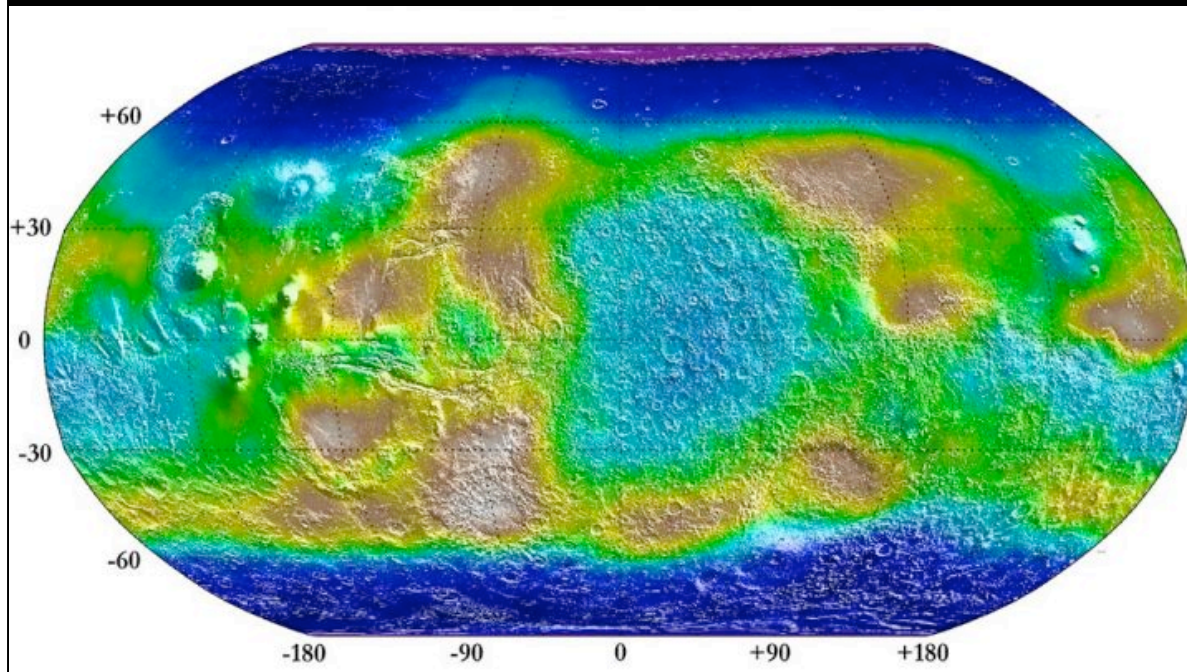
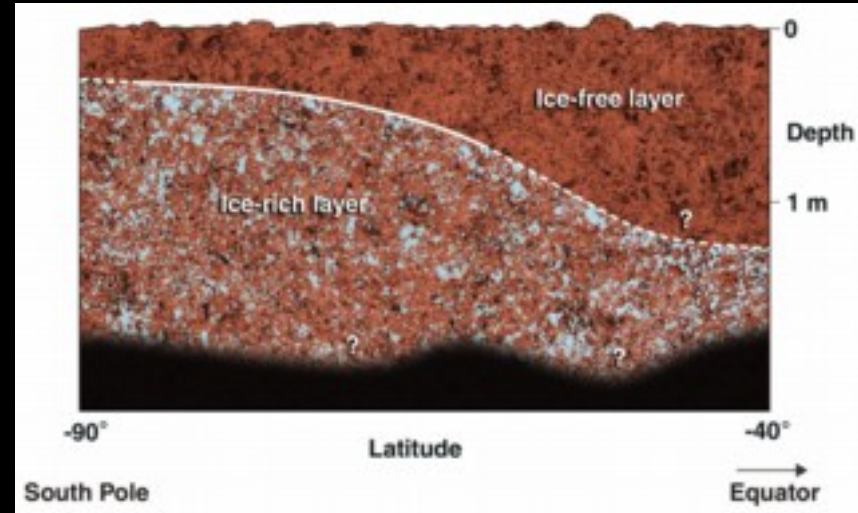


Craters in ice-free (left) and ice-rich (right) soil.

Combined infrared and visible image of Bacolor crater in Utopia Planitia: the colour represents the thermal image taken at night, with blue representing the coldest temperatures. The crater is 20 km wide, and shows many signs that at the time of impact, the subsurface held a lot of water, presumably as ice.




Direct support for this came from Mars Odyssey, which found evidence for large quantities of water ice in Martian soil. The ice is mainly at the poles, but there are also substantial amounts in a band near the equator.



At high latitudes, ice makes up 20–50% of the soil by mass, below an ice-poor half metre of soil. At this concentration, the soil starts behaving like a glacier.

The Martian surface has many channels which look exactly like river systems on Earth, evidence that liquid water must have been present on the surface in large quantities. These networks are confined to old regions, suggesting the Martian climate may once have been warmer and wetter.




*Network of drainage channels,
suggesting sustained flows of
water.*

Much more dramatic are the *outflow channels*, immense dry riverbeds carved by the Solar System's largest-ever flash floods.


The volumes of liquid required to erode these features are enormous. The estimated flow rates require peak discharges of several cubic km of water *per second*, sustained for weeks or months.

Outflow channels Nanedi Vallis and Ares Vallis leading to Xanthe Terra




The minimum volume of water required to carve the outflow channels would produce a global ocean as much as 400 m deep.

Outflow in Chryse Planitia, about 20 km across. The crater at the top pre-dates the flow, while the bottom craters post-date it.




Teardrop-shaped islands suggest vast, catastrophic flows of water, flooding the plains.




Islands carved as water was diverted by craters near the mouth of Ares Vallis in Chryse Planitia.

Many outflow channels originate in *chaotic terrain*: huge areas of collapsed landforms. Images show blocks tens of km wide, which collapsed when the ice in the sediments melted.



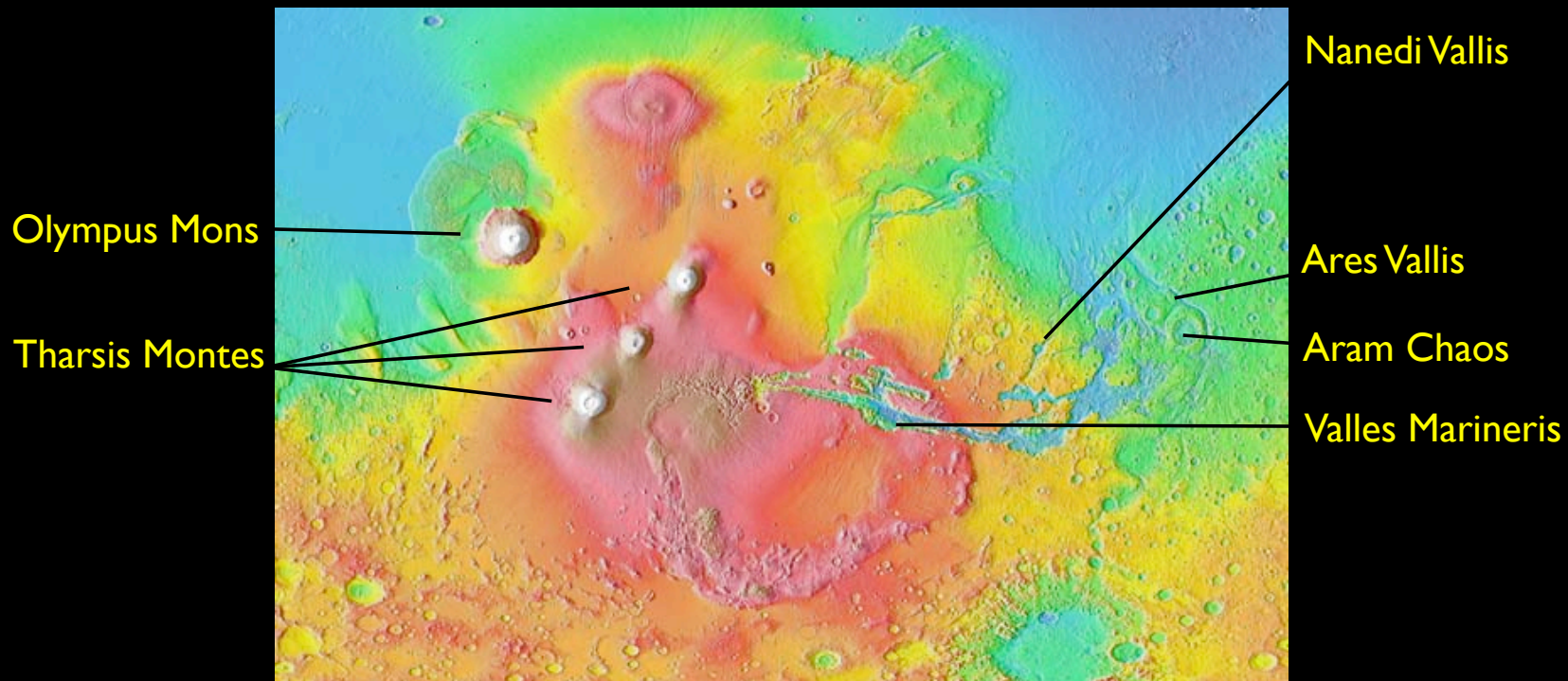
copyright : ESA/DLR/FU Berlin (G. Neukum)

N →
10 km



Mars Express image of a region in Aram Chaos, out of which the Ares Vallis channel drained.

The *Tharsis region* is huge dome of lava, 10-km high and several thousand km in radius. It contains the three Tharsis Montes, as well as the largest volcano in the solar system, Olympus Mons. The dome is surrounded by radial fractures; Valles Marineris extends from the heart of Tharsis.

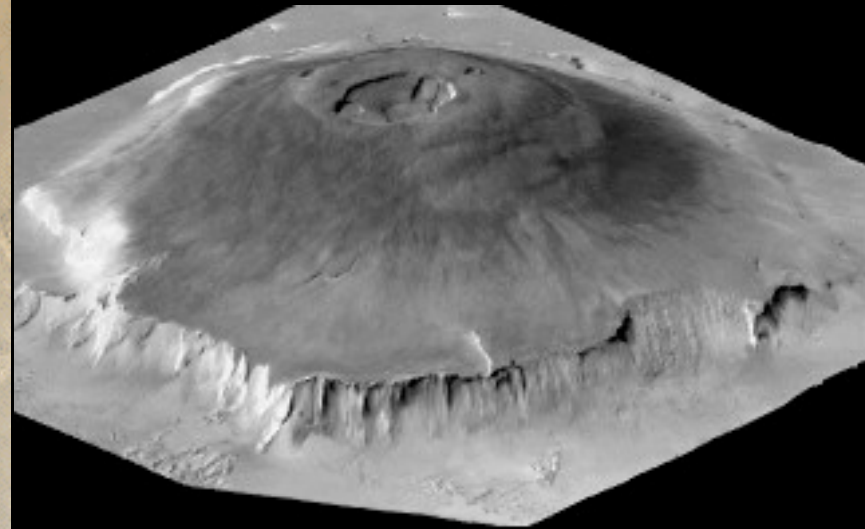




The Tharsis dome began to pile up very early in Mars' history; its immense weight put an enormous stress on the Martian crust. 300 million cubic km of lava was erupted to form the main Tharsis bulge. This would have emitted enough gas to transform the Martian atmosphere, as well as enough water to cover the planet with 120m of water.

*Viking mosaic of the Tharsis region,
showing the three Tharsis Montes and
the beginning of the Valles Marineris*



The three Tharsis Montes – Ascraeus, Pavonis, and Arsia – rise another 15 km higher than the Tharsis bulge, while Olympus Mons rises 18 km above the surrounding high plains, to a total height of 27 km. Its base is nearly 600 km wide, and the caldera is 70 km across.






The slope of Olympus Mons is extremely gentle: six degrees or less.

Spectacular wide-angle view of Olympus Mons taken by the Mars Global Surveyor satellite.

Crater counts in the calderas of volcanoes in high resolution images suggest that the volcanoes have been active for billions of years, and that the most recent lava flows on Mars may be as young as two million years. This implies the volcanoes may be still active.

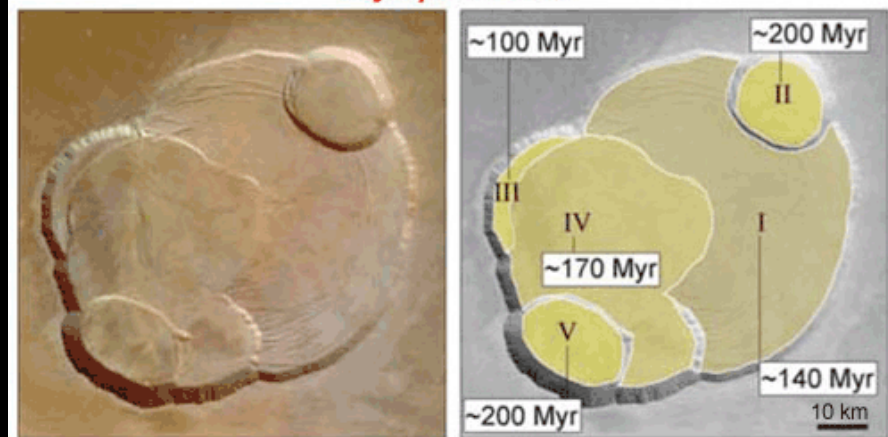
Hecates Tholus



(From Neukum *et al.*, 2004, *Nature*, v. 432, p. 972.)

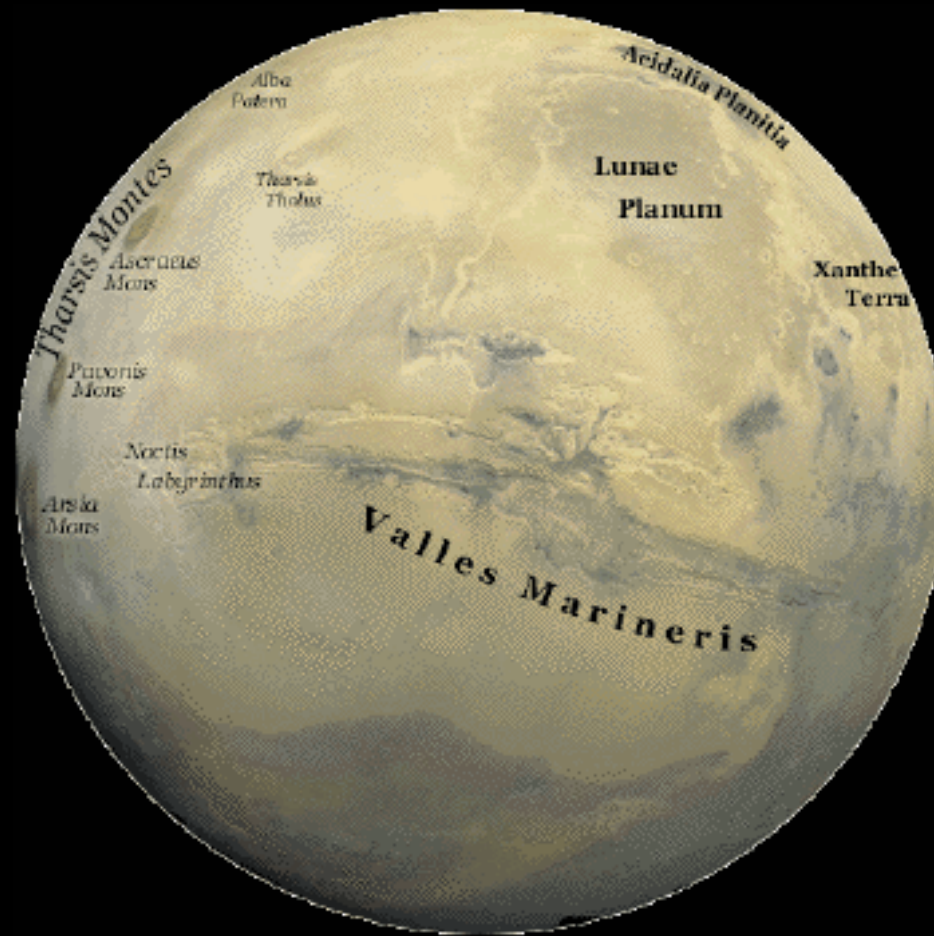
Images of two volcanic calderas, with the crater-counting areas and their derived absolute ages.

Olympus Mons

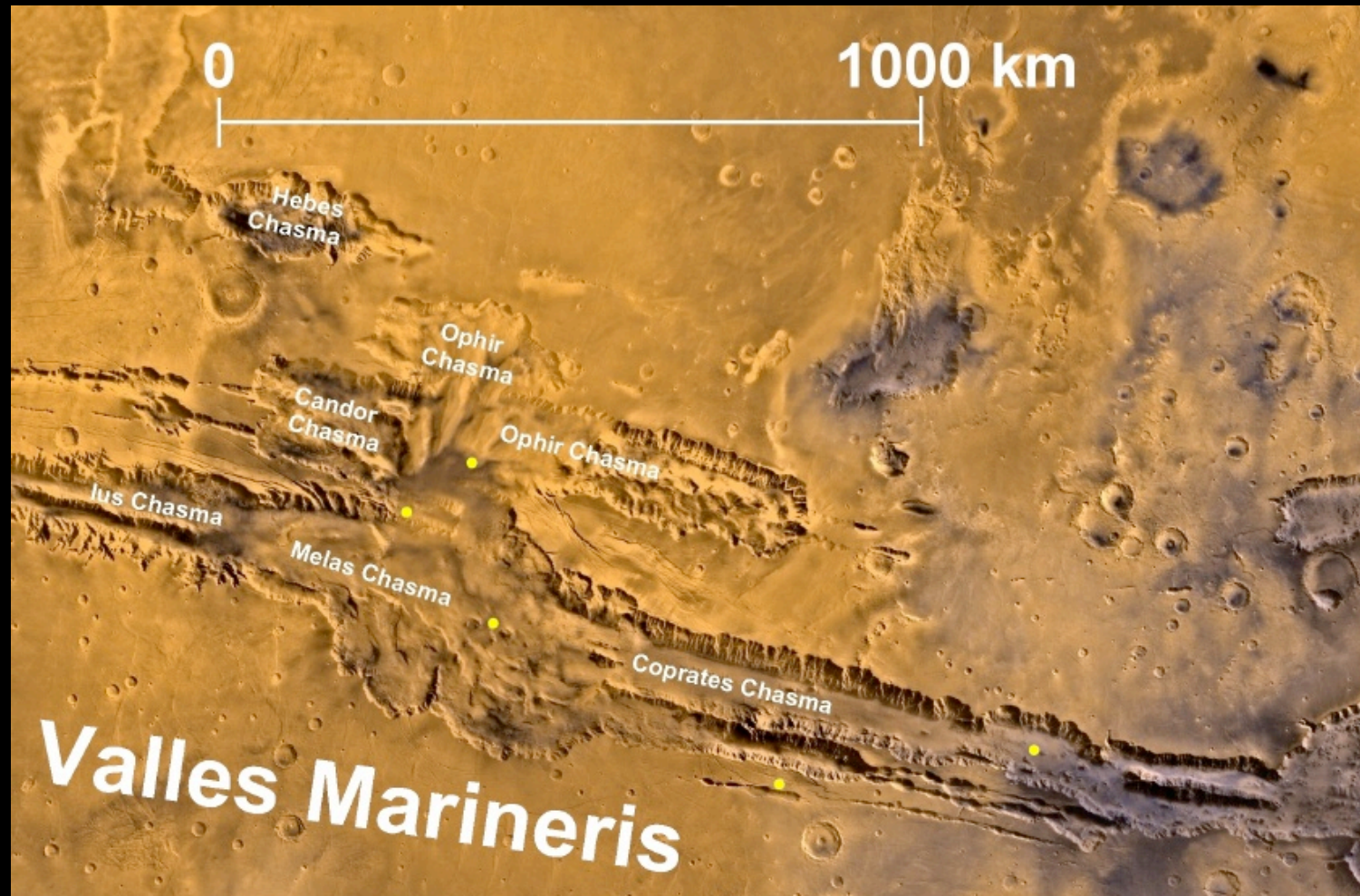


(From Neukum *et al.*, 2004, *Nature*, v. 432, p. 972.)


The giant canyon to the east of Tharsis, up to 100 km wide and several thousand kilometres long, is *Valles Marineris*. It covers about a fifth of the circumference of Mars.




This canyon shows that Mars had active plate tectonics at some stage in the past. The crust pulled apart to create parallel faults, between which the crust subsided, then erosion and landslides widened the canyons.



Huge avalanches have also altered the shapes of many of the canyons and other surface features.



*Mars Express
image of
landslides in
Coprates Chasma*



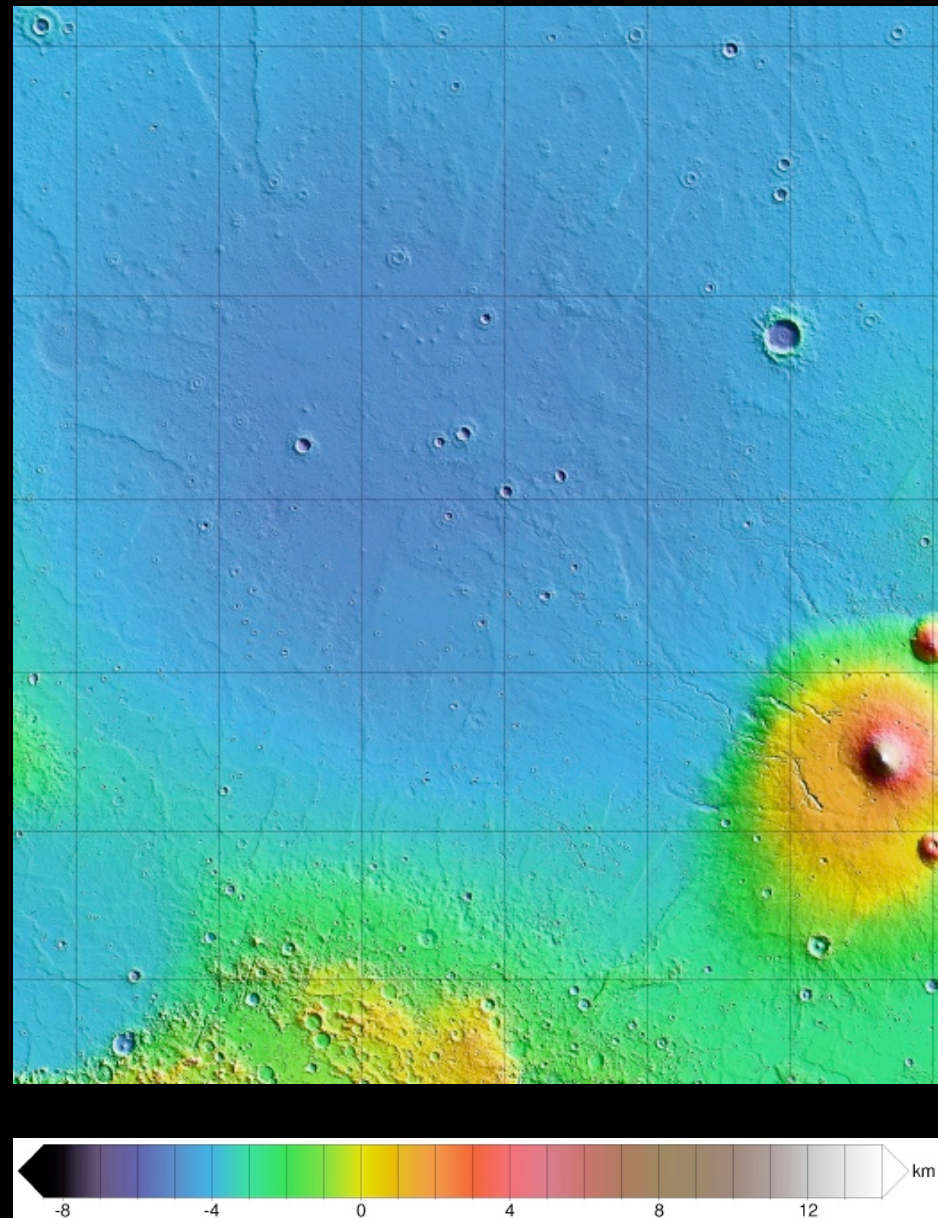


Mariner Valley is 10 times longer, 5 times deeper, and 20 times wider, than Earth's Grand Canyon.

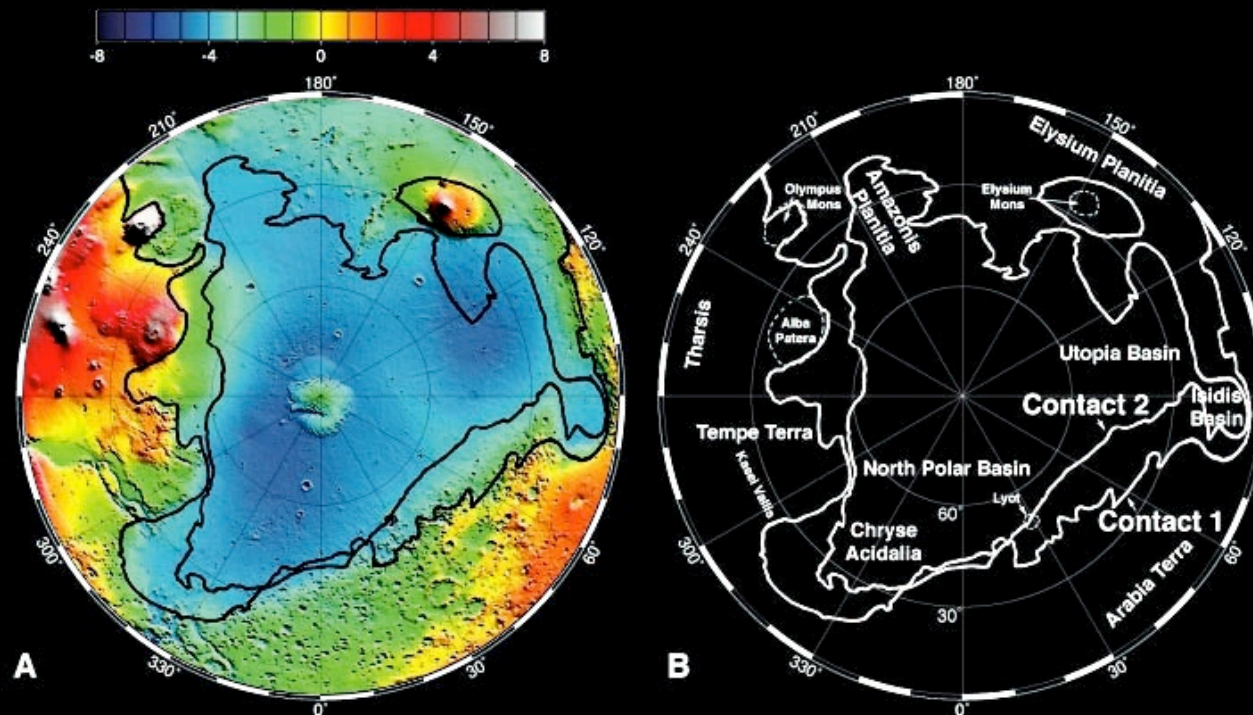


The Mars Reconnaissance Orbiter captured an avalanche in action in February 2008

The northern lowlands – the *Vastitas Borealis* – is a broad plain that covers much of Mars's far northern latitudes. They lie 4–5 km below the mean altitude, and are notably smoother than any plains in the south.



The immense floods which formed the outflow channels would have left behind immense bodies of water. Some scientists have suggested there is evidence that the northern plains were once covered by a vast ocean.



Proposed shorelines of an ancient ocean, from Clifford and Parker (2001)

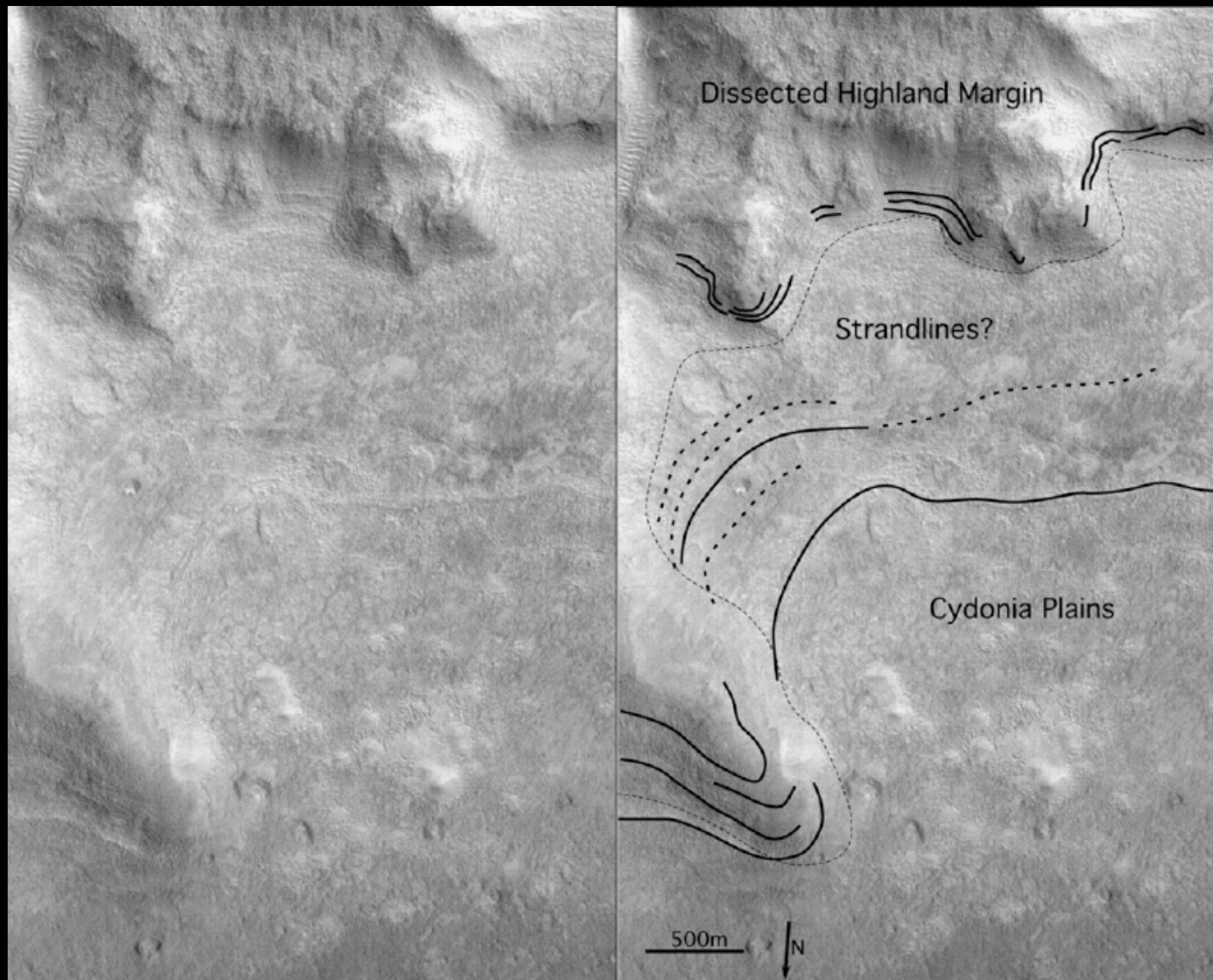
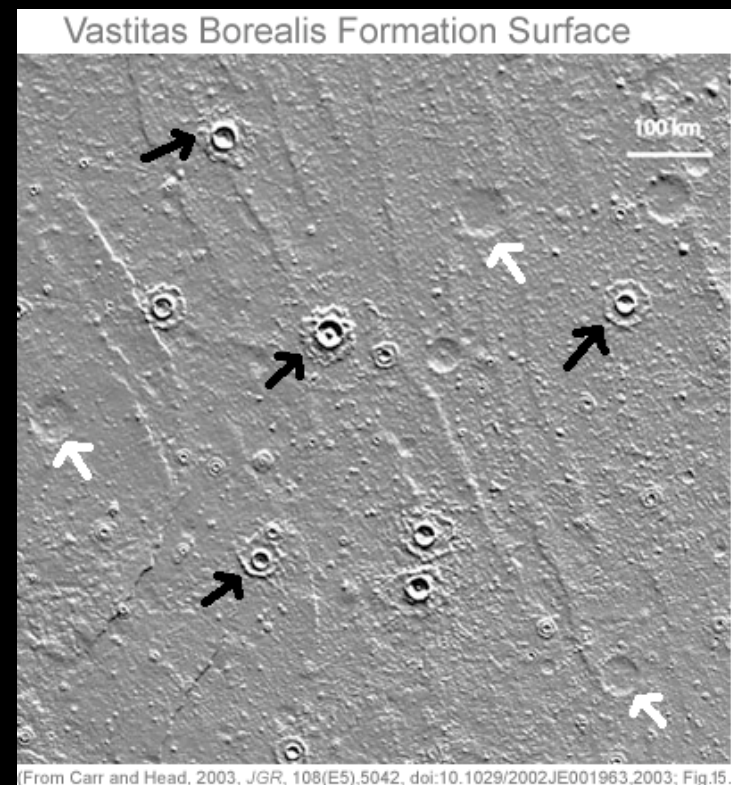


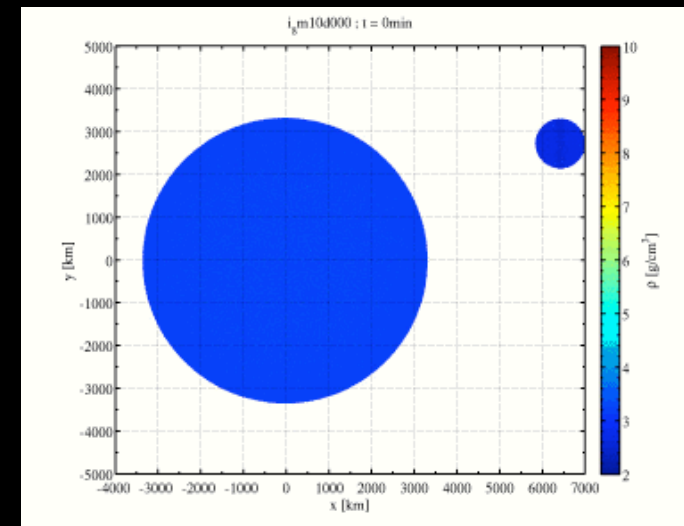
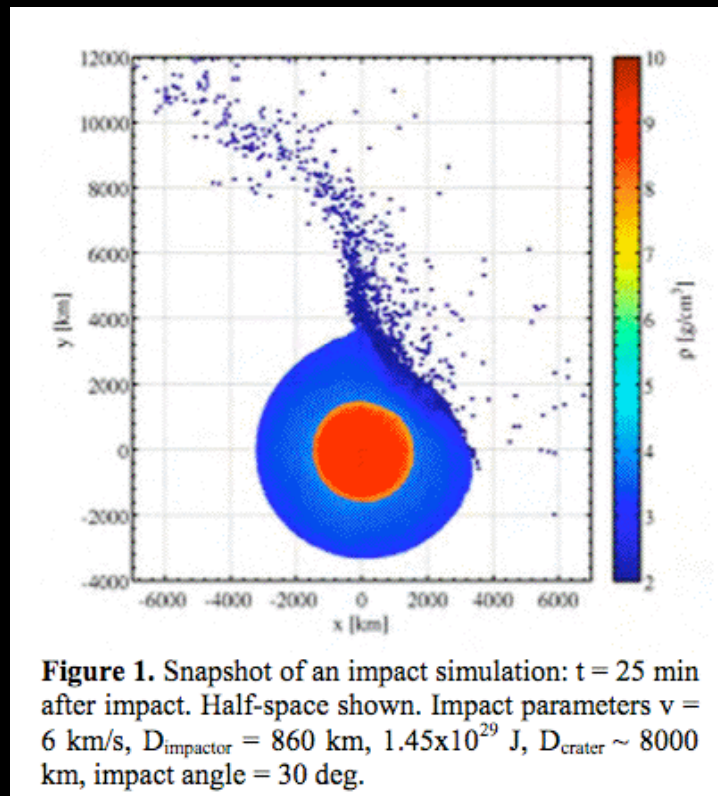
Image of the boundary between the highlands and the plains, showing possible shorelines left by a retreating ancient ocean. From Clifford & Parker (2001), Fig. 4

The northern plains are buried by layers of material at least 100 meters thick. These deposits have buried older craters and volcanic plains, smoothing the wrinkled surface and leaving behind shallow, almost rimless craters called *stealth craters*. The northern lowlands were at one time as cratered as the southern highlands.


Typical region of the northern plains. White arrows point to examples of stealth craters, interpreted to be older craters buried by the VBF. Black arrows indicate fresher looking craters with ejecta blankets, which are younger than the VBF.



How did the crustal dichotomy form? It has been suggested it could have been formed by a giant impact, if the impactor only struck a glancing blow.



The *Phoenix* lander landed in the Vastitas Borealis in May 2008, and survived until November. Its mission was to look for water and microbial life.





MRO imaged Phoenix suspended from its parachute during descent through the Martian atmosphere.

Immediately after touchdown, it found ice directly beneath the spacecraft.

The soil near the lander was slightly alkaline, and contained calcium carbonate, which usually forms in the presence of water.



"Holy Cow" Mosaic



Credit: Marco Di Lorenzo, Kenneth Kremer

NASA/JPL/UA/Max Planck Institute/Spaceflight

Layered rocks and sediments show that sediment was deposited in standing water in many areas of the planet, often as lakes inside craters.




Eroded sedimentary layers in a 2.3 km crater inside the giant crater Schiapereilli.




Layered sedimentary material in southern Holden Crater, which might result from deposition in a lake.

The discovery of an ancient delta fan showed that at least some of these flows of water were persistent, not transient events. Deltas form when a river meets a standing body of water; meanders like these would take 100–1000 years to form.



Delta fan in Northeast Holden Crater.






Recent images suggest that water still flows on Mars, even if only briefly. Two gullies show bright new deposits that suggest water carried sediment through them sometime during the past seven years.



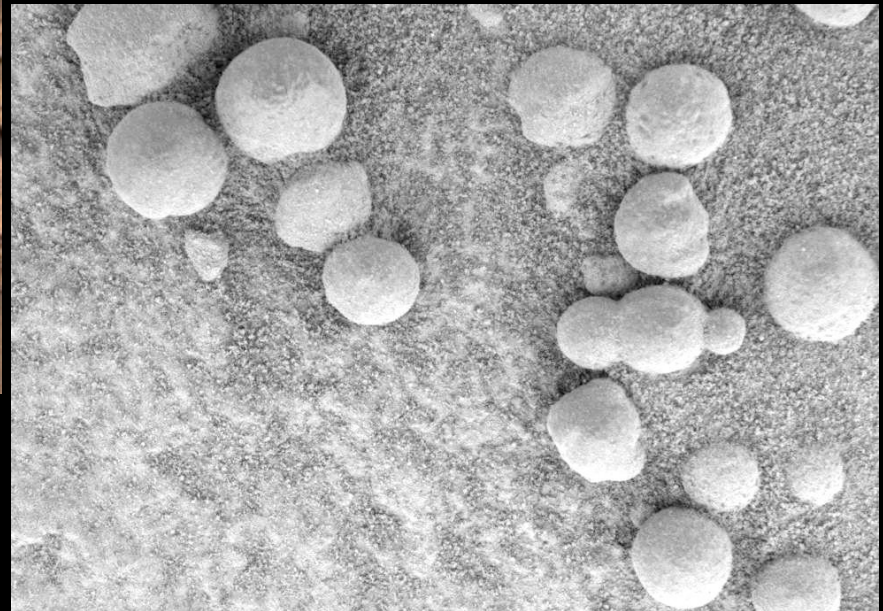
The Martian rovers *Spirit* and *Opportunity* have now been on Mars for over five Earth years. They have found abundant evidence for water on Mars, at least in the past.

Spirit landed at Gusev Crater, which had appeared to be an ancient lake bed, while *Opportunity* landed at Meridiani Planum, which had showed an unusual concentration of haematite, a form of iron oxide which (on Earth) usually forms in water.

Opportunity's traverse as of 24 April 2007 (Sol 1153)



Inside the Endurance crater, *Opportunity* found tiny spherules, dubbed “*blueberries*”, which contain a large proportion of the iron mineral haematite. They appear to have formed in liquid water.




Tiny spherules of haematite, shown in close-up (right).



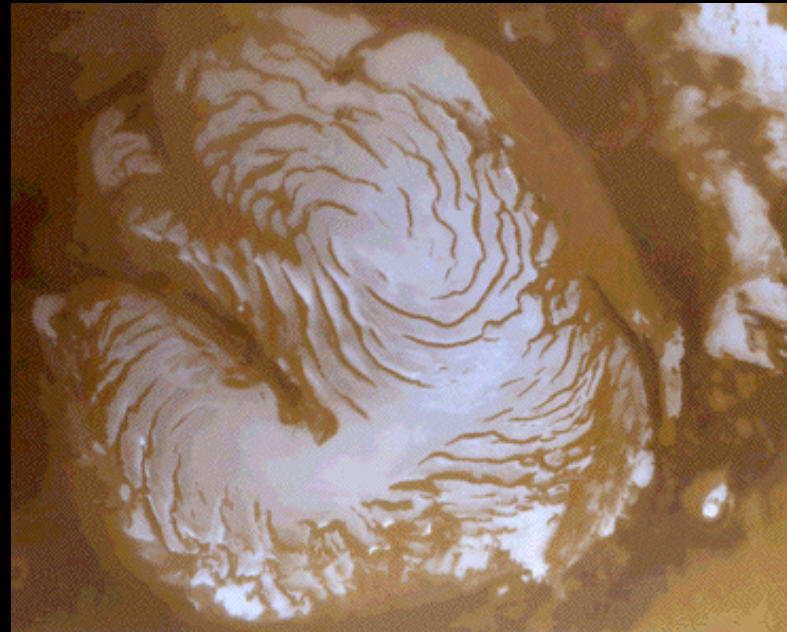

False colour image of sand dunes at the bottom of Endurance Crater. The blue colour results from the presence of “blueberries”.

Curves and layers in a rock called “Upper Dells” showed evidence of having been laid down in standing water. Chemical signatures in the rock indicate salty water: this area of Mars must once have been a salty sea.

Upper Dells MI Mosaic




Mars has two permanent polar caps. At the poles, water is permanently frozen. In winter, the temperature drops below the freezing point for carbon dioxide, which condenses out to form a seasonal polar cap of dry ice.



The southern (left) and northern (right) ice caps during summer, at their minimum sizes of about 420 km and 1100 km respectively.

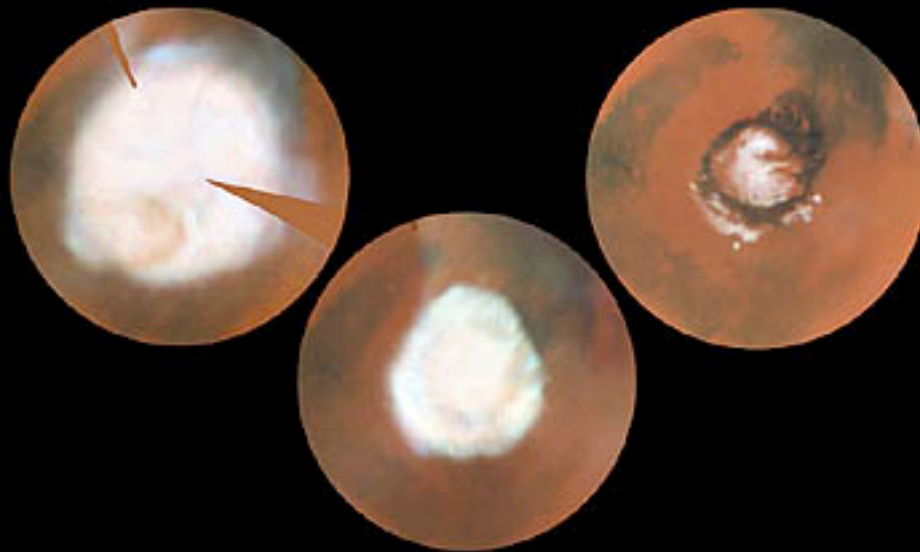
In winter the ice extends to a latitude of about 60° . In summer, the ice sublimates, leaving dust behind: this produces a layering of dust and ice.



Mars Express picture of the north polar cap.


In the north, the CO_2 sublimates away completely during summer, leaving a permanent ice cap of water-ice about 1000 km in diameter. In the south, the CO_2 never completely sublimates away, leaving a permanent cap of ice about 350 km in diameter. The OMEGA spectrometer on Mars Express

recently found that the ice at the south pole has only a thin veneer of CO_2 , which covers huge deposits of water ice.



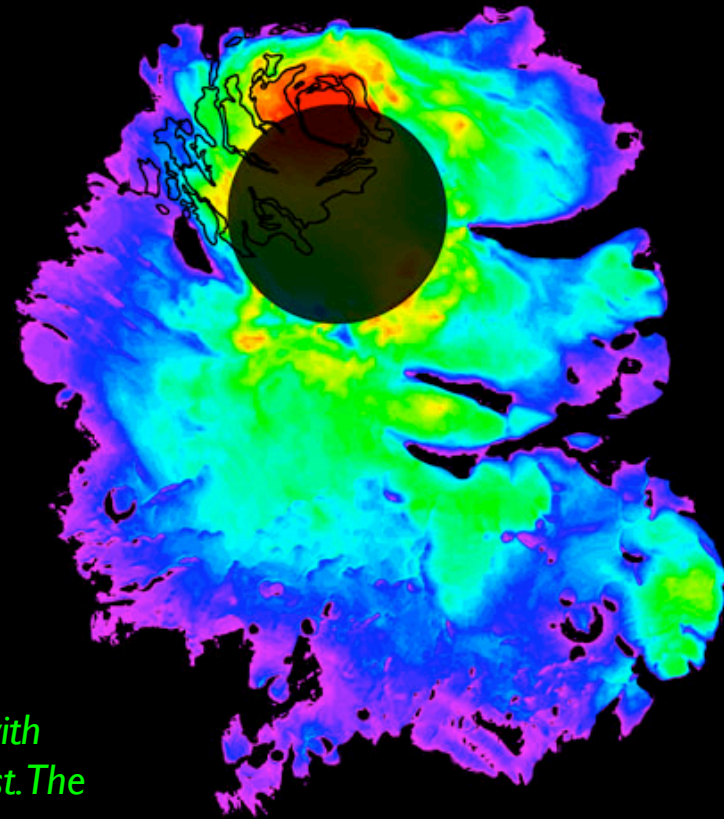
Images of Mars' North Pole, created by assembling mosaics of three sets of images taken by HST in October, 1996 and in January and March, 1997. They show the ice cap in early spring, mid-spring, and early summer.

Laser altimeter measurements from Global Surveyor show that the north polar cap is up to 3 km thick and is cut by canyons up to 1 km deep.



3-D visualisation of Mars' north pole based on elevation measurements made by an orbiting laser.

Radar measurements of the south polar cap by Mars Express show the ice is more than 3.7 km thick in places, and contains enough water to cover the planet in 11 m of water.



The thickness of the layered deposits is shown by colors, with purple representing the thinnest areas, and red the thickest. The map covers an area 1670 by 1800 kilometres




Putting it all together

It seems clear that Mars had flowing liquid on its surface at least at some stage during its history.


The problem is that water cannot exist in liquid form on Mars: at its current temperature and pressure, water can exist only as a solid or a gas. Even in the most favourable spots, where the pressure is higher than average, water would boil at 10°C .

The other key question is *when* there was water present. We can get some clues by looking at the position of all craters larger than 100 km in diameter. Their distribution is not at all uniform:

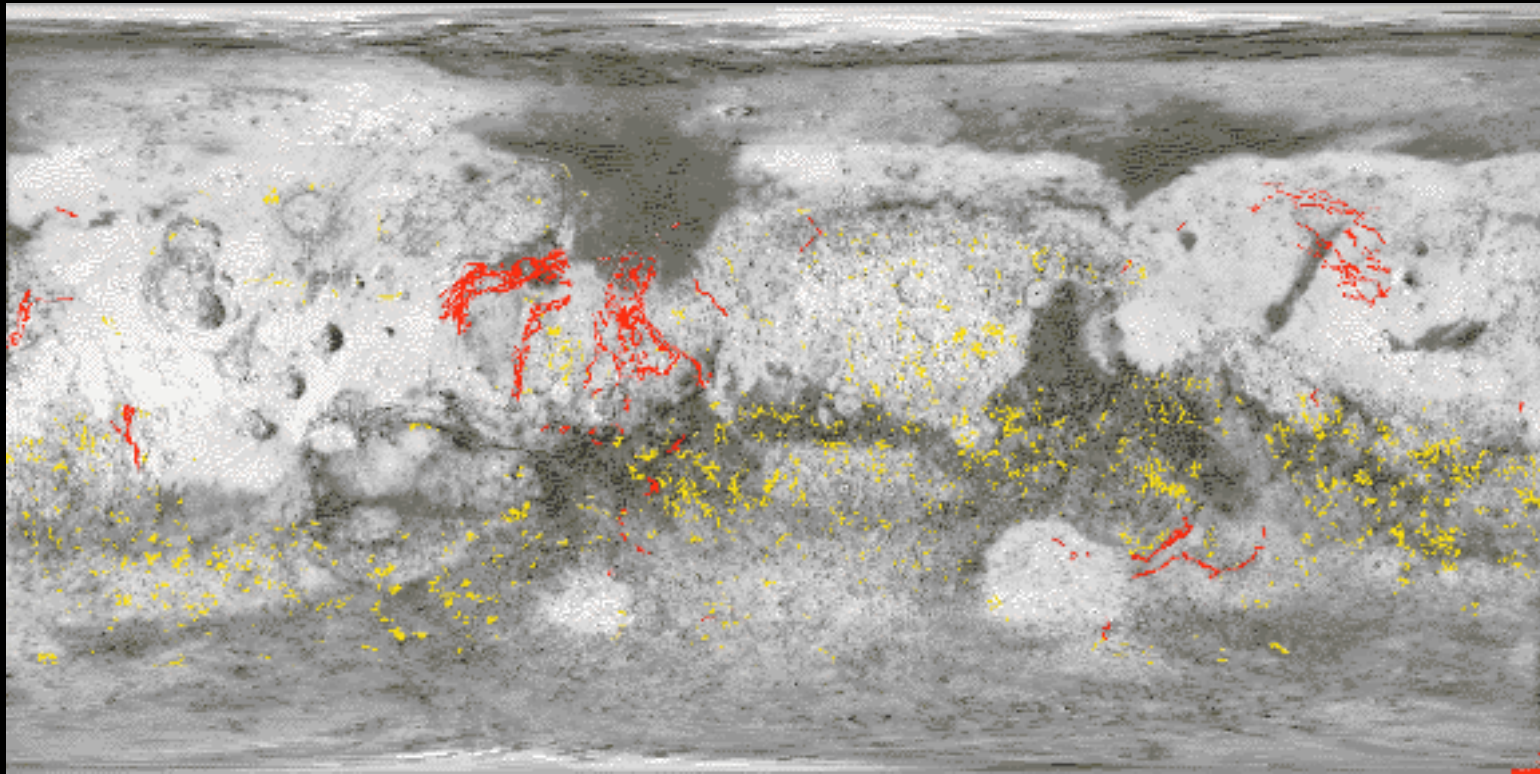


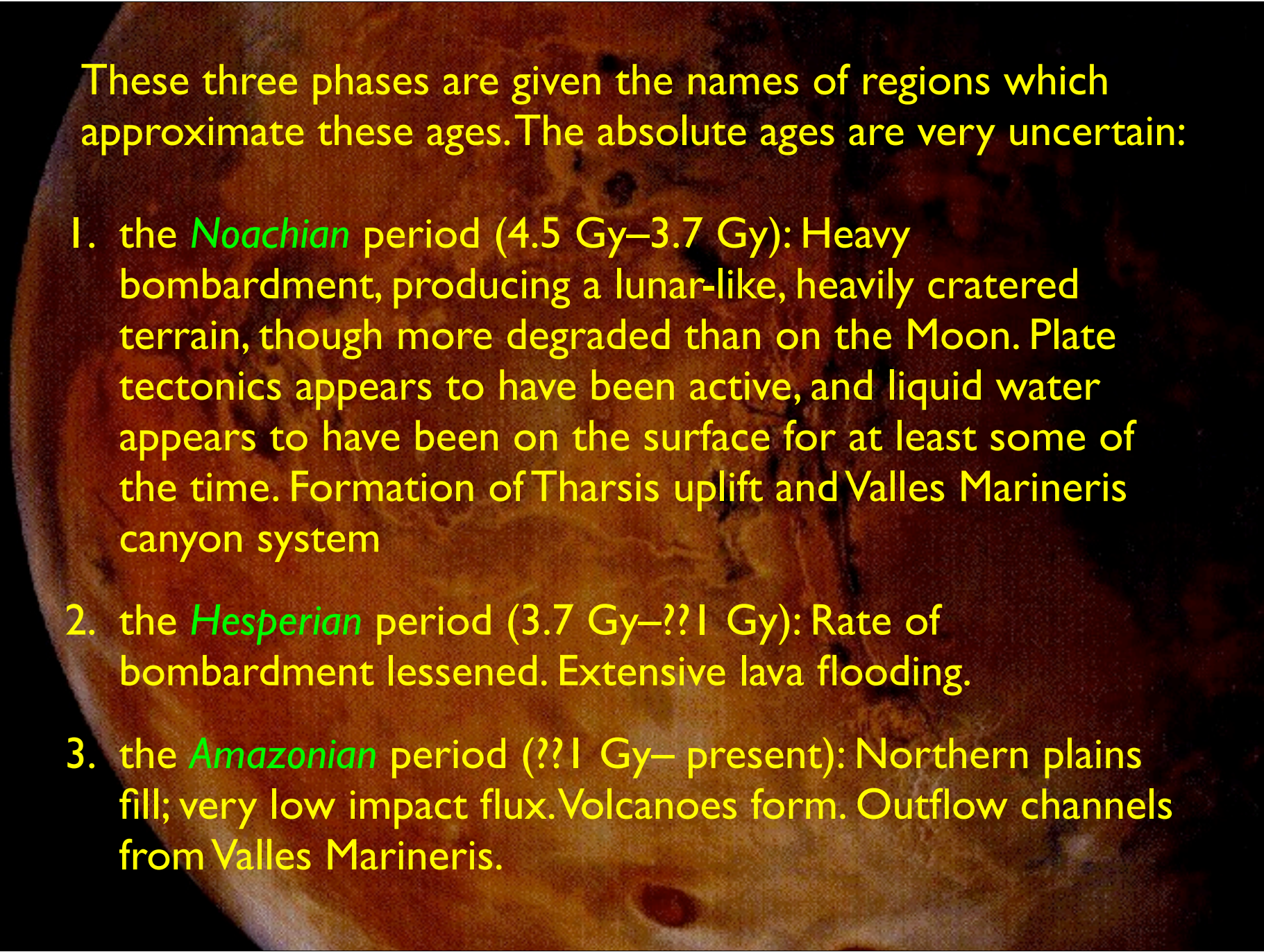
We can colour-code these regions: red for heavily cratered areas, green for intermediate, and blue for least cratered.

Roughly speaking, these represent the ages of the surfaces on Mars.



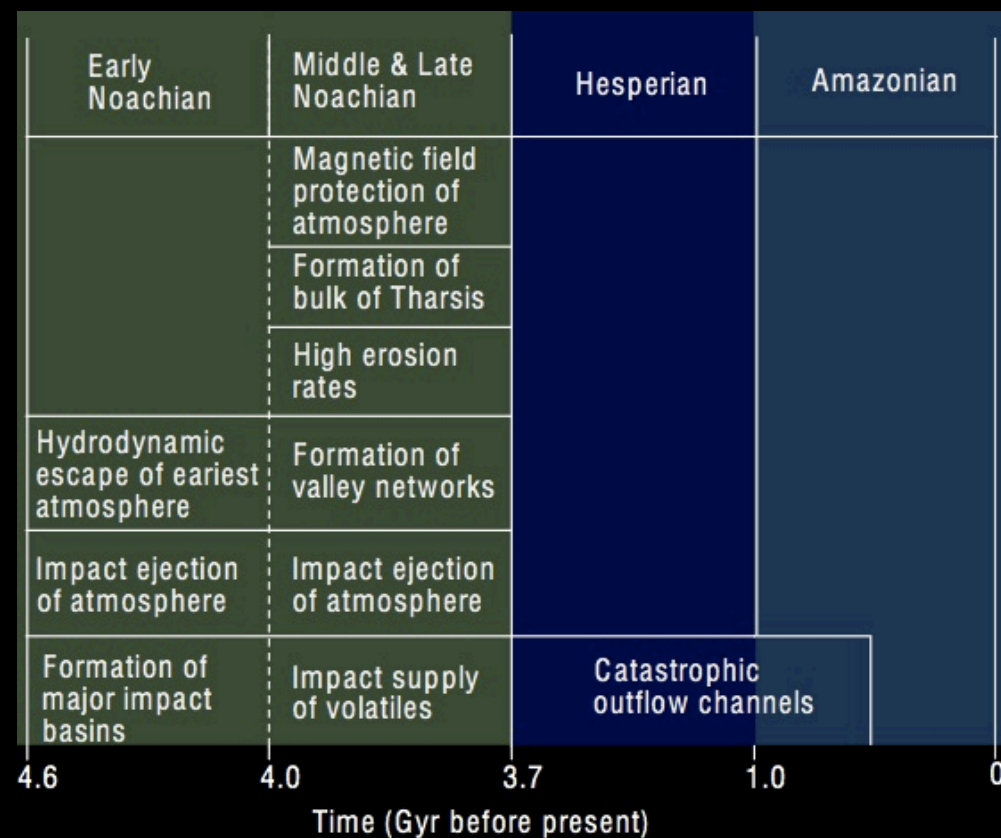
If we look at where the river-like networks (yellow) and outflow channels (red) are, the networks are found in the old regions, and the outflow channels in the youngest regions.



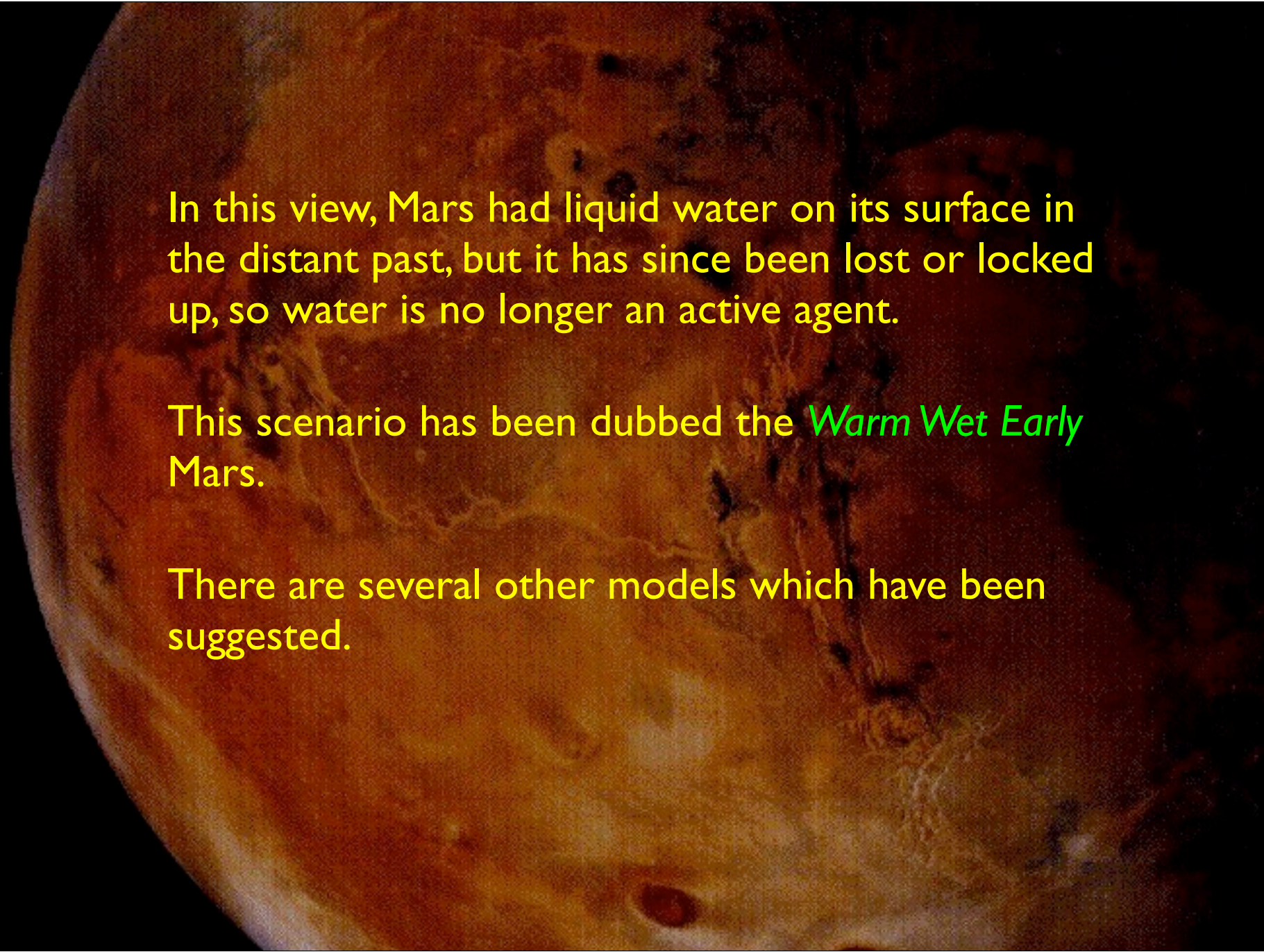


These three phases are given the names of regions which approximate these ages. The absolute ages are very uncertain:

1. the *Noachian* period (4.5 Gy–3.7 Gy): Heavy bombardment, producing a lunar-like, heavily cratered terrain, though more degraded than on the Moon. Plate tectonics appears to have been active, and liquid water appears to have been on the surface for at least some of the time. Formation of Tharsis uplift and Valles Marineris canyon system
2. the *Hesperian* period (3.7 Gy–?? Gy): Rate of bombardment lessened. Extensive lava flooding.
3. the *Amazonian* period (?? Gy– present): Northern plains fill; very low impact flux. Volcanoes form. Outflow channels from Valles Marineris.



Schematic diagram showing the Martian timeline and processes which occurred within each epoch (From Jakosky & Phillips 2001)

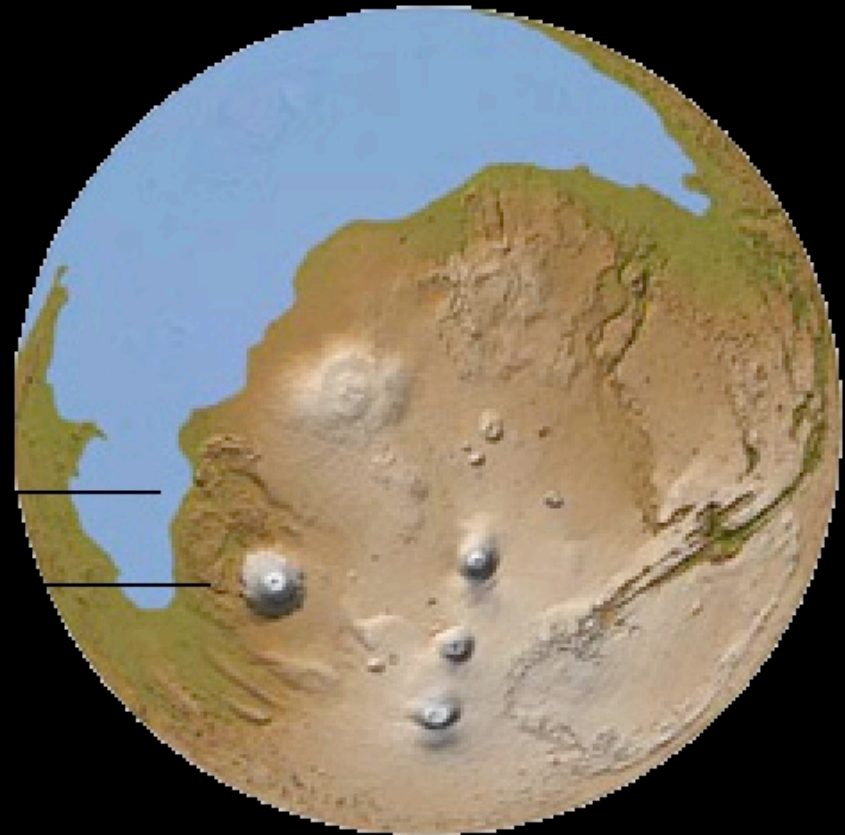


In this view, Mars had liquid water on its surface in the distant past, but it has since been lost or locked up, so water is no longer an active agent.

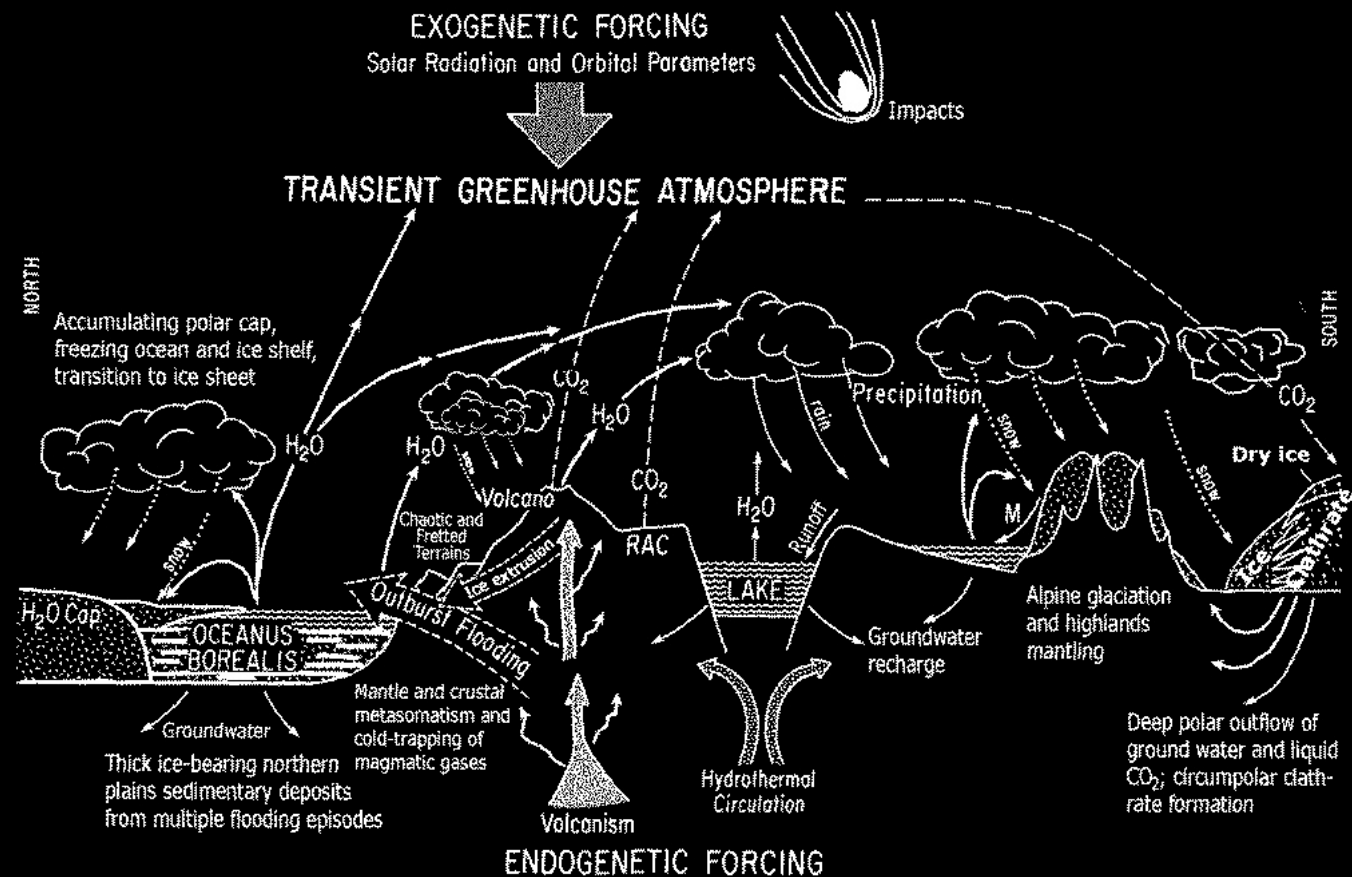
This scenario has been dubbed the *Warm Wet Early Mars*.

There are several other models which have been suggested.

The MEGAOUTFLO hypothesis (*Mars Episodic Glacial Atmospheric Oceanic Upwelling by Thermotectonic Flood Outbursts*) suggests that internal heating periodically melts the subsurface ice to form a northern ocean, and releases CO₂ into the atmosphere to provide 100,000 years or so of relatively mild, wet climate before the ocean and atmosphere return to the subsurface.

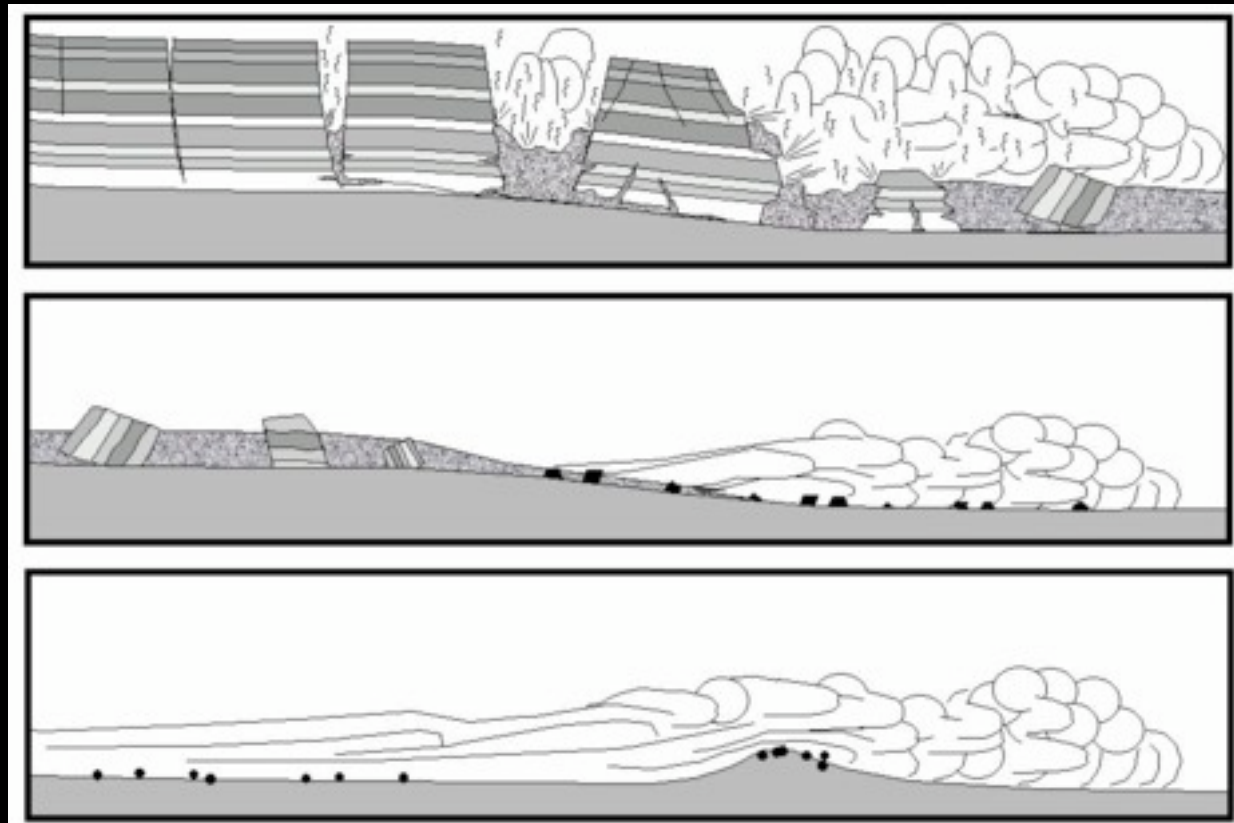


This model postulates a transient greenhouse atmosphere, and stresses the importance of glacial processes.




from Kargel 2004, p. 174, after Baker et al. 1991

Some authors have suggested that there was never liquid water on Mars, and that the flow features were formed by carbon dioxide instead of water: cold and dry avalanches instead of warm and wet floods.

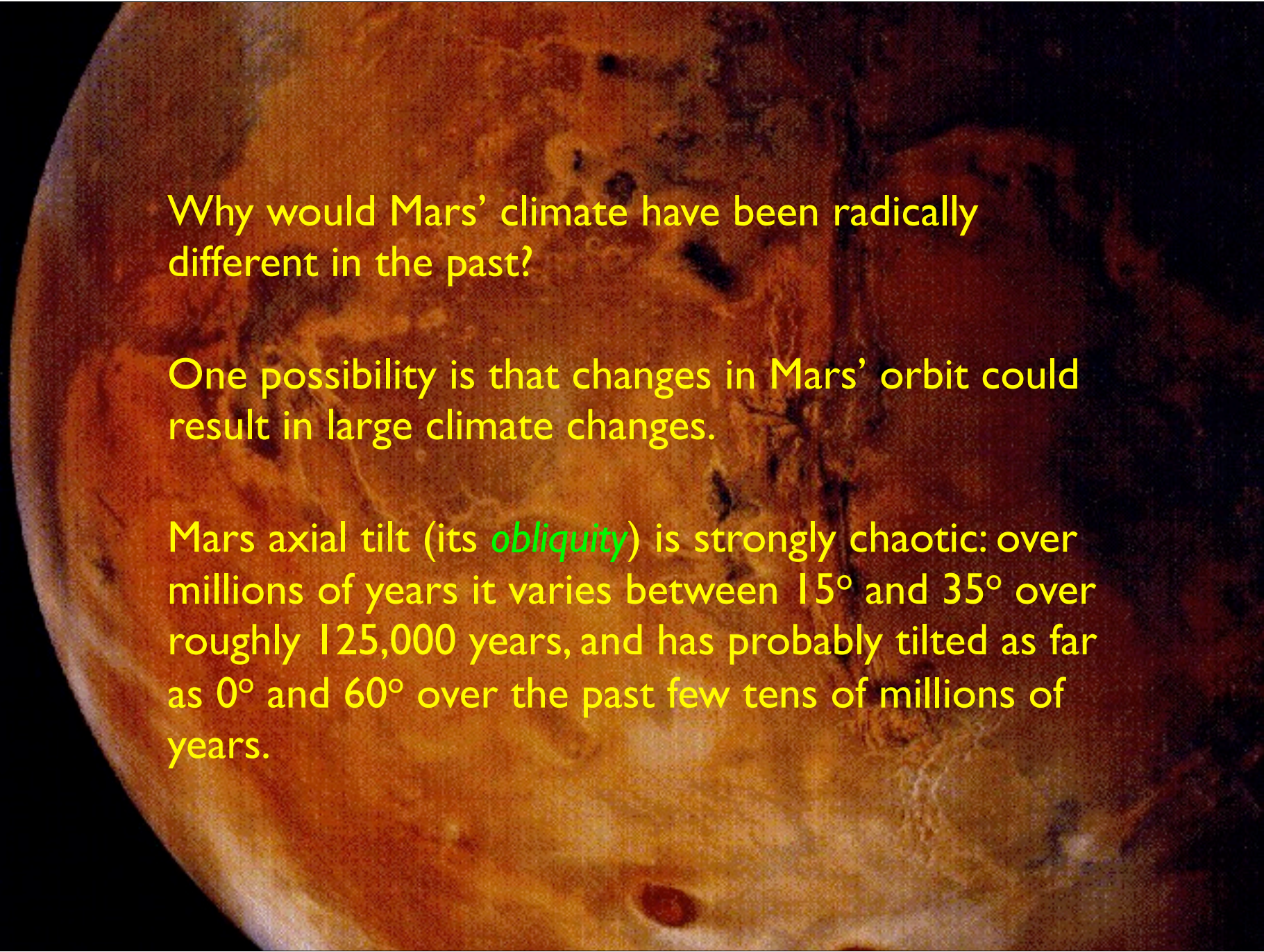


The “White Mars” model: layers of solid CO_2 (“dry ice”) embedded in layers in rock, are released during a quake. Exposed to low pressure, the CO_2 fizzes and floods over the lowlands.

Others suggest there was never a truly liquid water ocean, but instead a vast mud ocean in the northern plains.



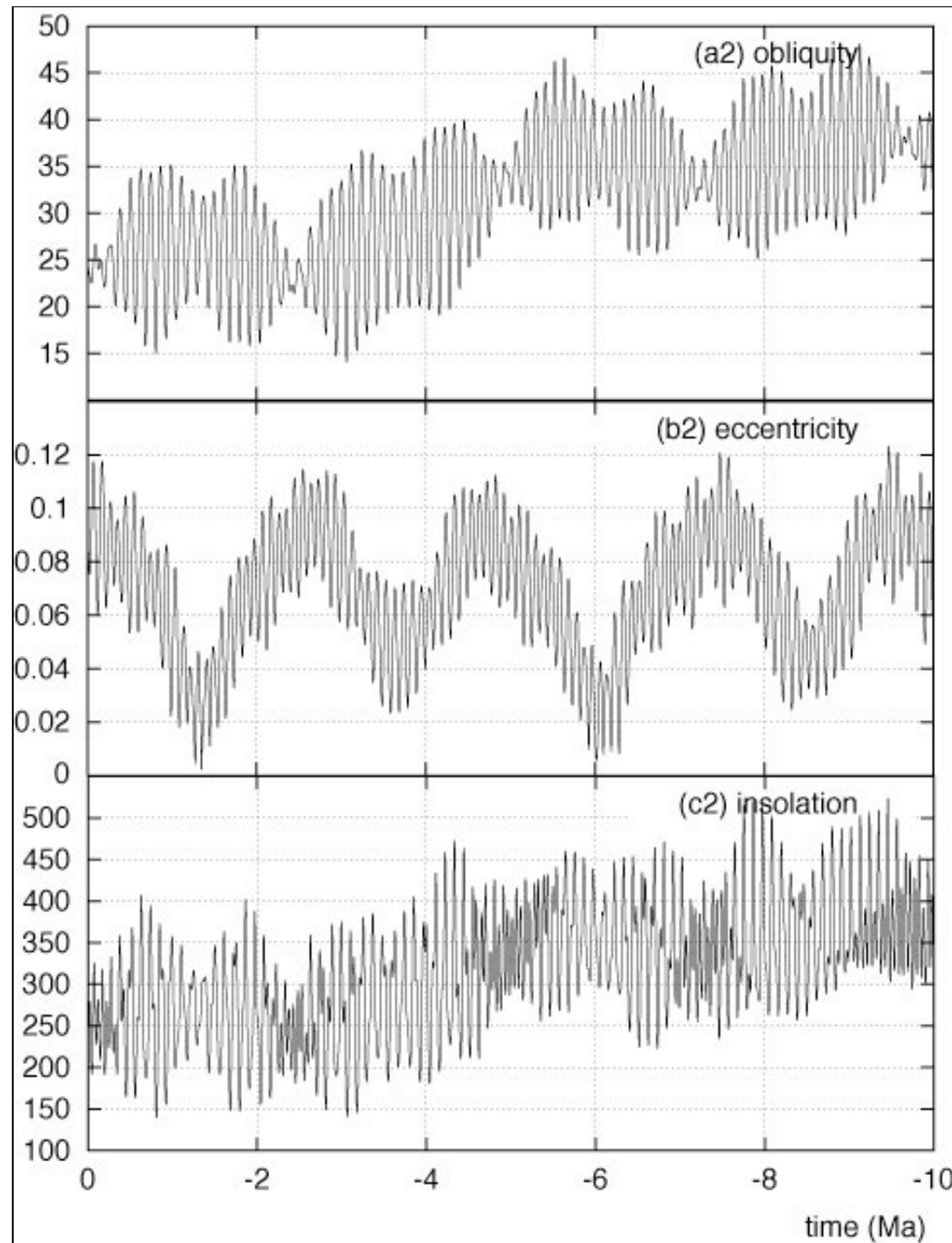
*Artist's impression of
an ocean on Mars*



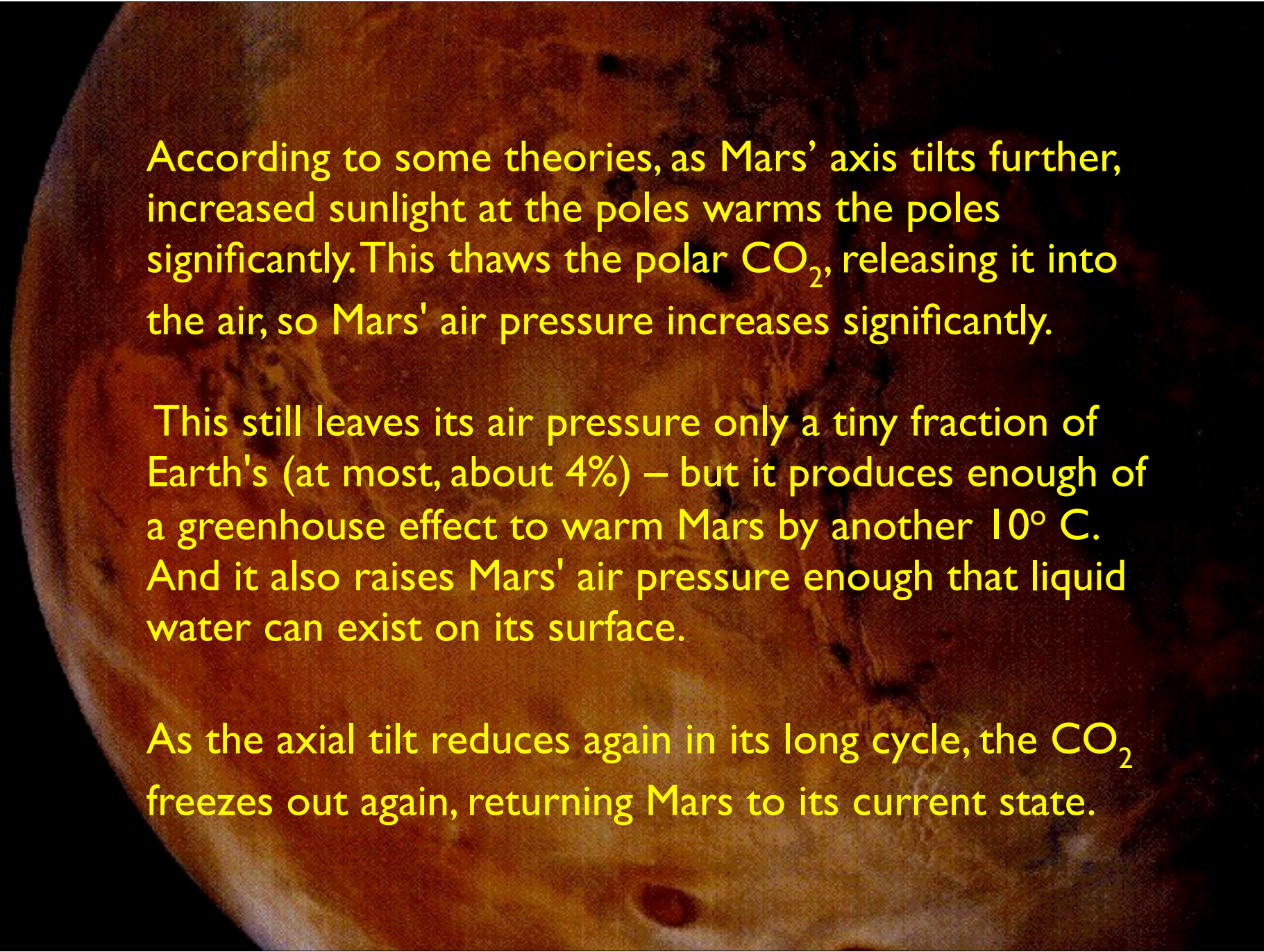
Why would Mars' climate have been radically different in the past?

One possibility is that changes in Mars' orbit could result in large climate changes.

Mars axial tilt (its *obliquity*) is strongly chaotic: over millions of years it varies between 15° and 35° over roughly 125,000 years, and has probably tilted as far as 0° and 60° over the past few tens of millions of years.



Variations of Mars' obliquity (angle between the planet's equator and orbital plane), eccentricity, and summer insolation at the north pole surface, computed over 10 million years. These variations result from the gravitational planetary perturbations exerted by the other planets of the solar system. (From Laskar et al. 2002)



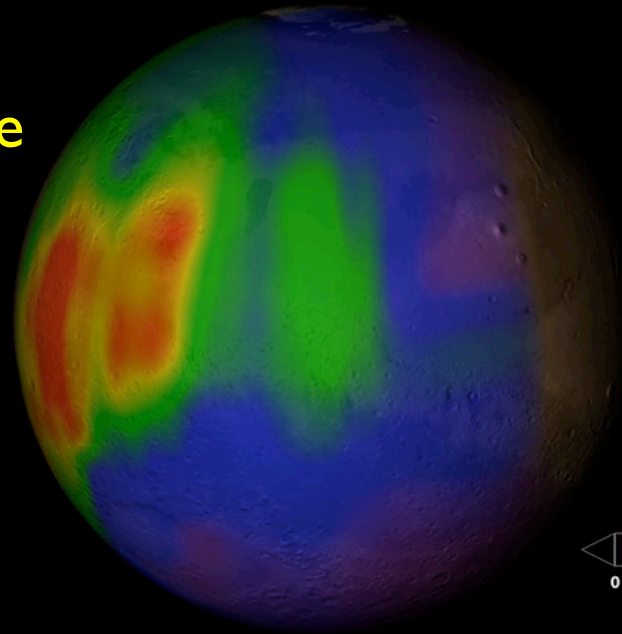
According to some theories, as Mars' axis tilts further, increased sunlight at the poles warms the poles significantly. This thaws the polar CO_2 , releasing it into the air, so Mars' air pressure increases significantly.

This still leaves its air pressure only a tiny fraction of Earth's (at most, about 4%) – but it produces enough of a greenhouse effect to warm Mars by another 10°C . And it also raises Mars' air pressure enough that liquid water can exist on its surface.

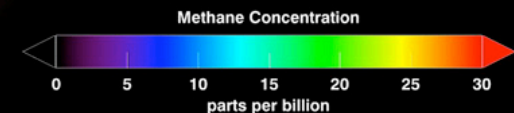
As the axial tilt reduces again in its long cycle, the CO_2 freezes out again, returning Mars to its current state.

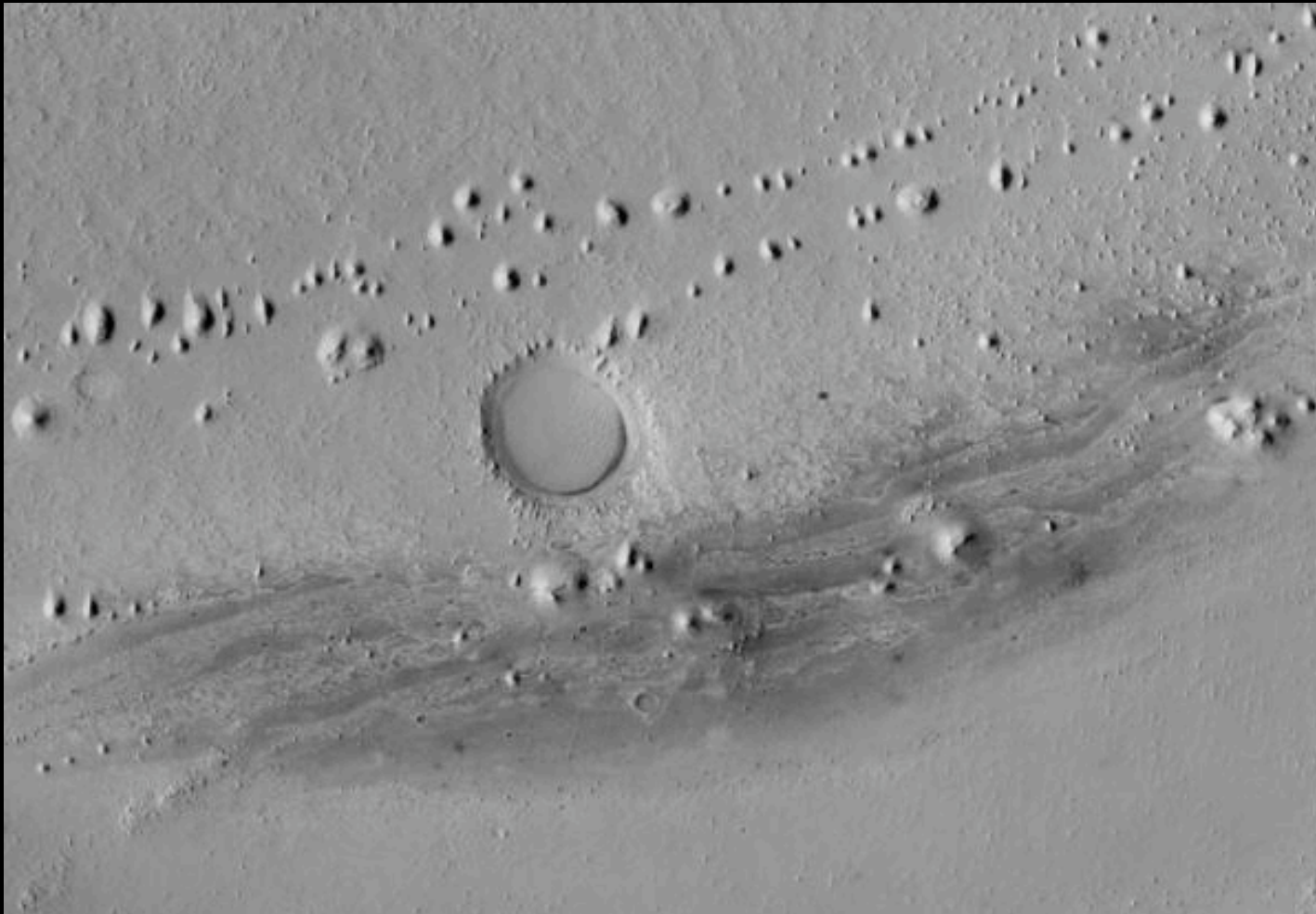
In 2004 methane was detected in Mars' atmosphere, by Mars Express and ground-based observations. The methane is concentrated in areas where water vapour and underground water ice are also concentrated, suggesting an underground source. The amounts were small (10 parts per billion), but methane will only survive in the Martian atmosphere for a few hundred years.

Possible sources are microbial life, or active volcanoes.



Methane release:
Northern summer








Hot springs?



Mud volcanos?



Caves?



4-km high cliffs around Echus Chasma

Sedimentary “stairs” –
evidence of climate cycles?

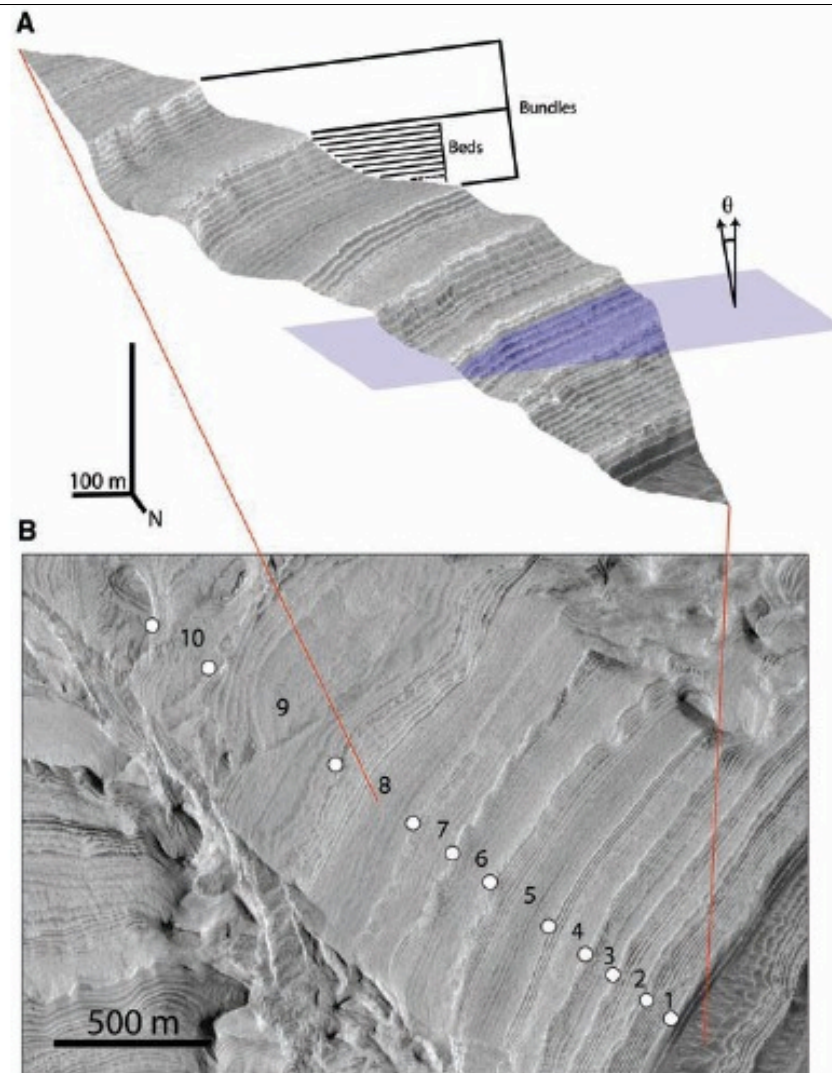

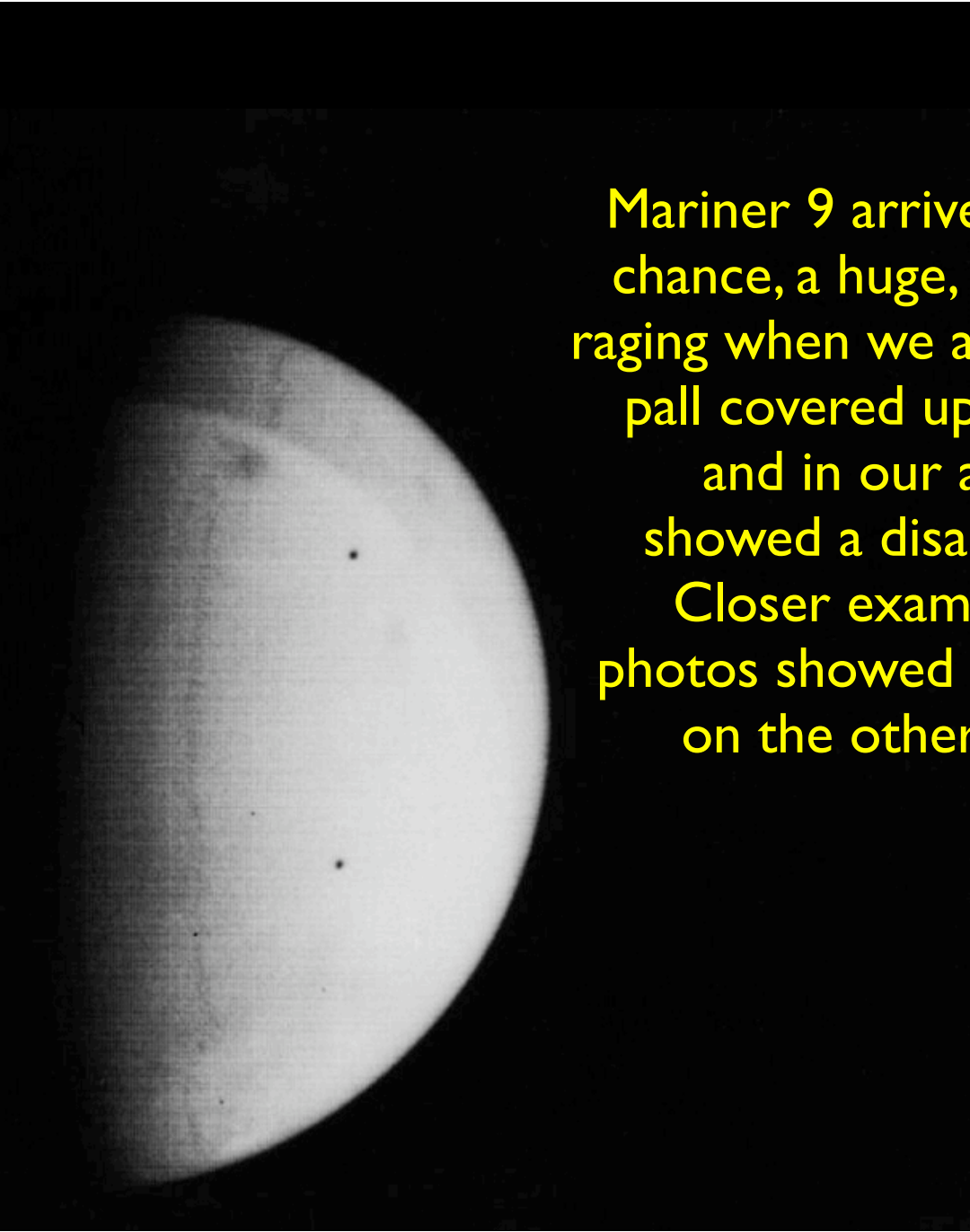


Fig. 3. (A) Three-dimensional view of the stratified deposit within Becquerel crater. This location shows two scales of quasi-periodic bedding, marked as beds and bundles. The ratio of these characteristic thicknesses is a potential clue to the forcing mechanisms responsible for the cyclicity seen in the rocks. The blue plane indicates the best-fit orientation of the bedding, which has a dip of $\sim 3^\circ$. To obtain true thicknesses, it is necessary to account for both the erosional morphology and the tilt of the bedding from horizontal (indicated by θ). HiRISE image PSP_001546_2015 is shown draped over digital stereo topography. Scale bars, 100 m (both horizontal and vertical). (B) Plan view of HiRISE image PSP_001546_2015, showing context for (A); north is down. Numbers mark the boundaries between successive bundles as revealed in the topography.





Mariner 9 arrived at Mars in late 1971... By chance, a huge, planetwide dust storm was raging when we approached Mars... The dust pall covered up all the traditional features, and in our approach photos the planet showed a disappointingly featureless disk. Closer examination of the accumulating photos showed four mysterious dark spots on the otherwise bland surface – in the region of Tharsis.

Over the next few weeks, the dust slowly settled back to the surface of Mars, and the lower flanks of Olympus Mons were exposed in all their majesty.

– William Hartmann,
“A Traveller’s Guide to Mars”



Mariner 9 view of Olympus Mons standing above the Martian dust storm



Next lecture...

(the week after next)

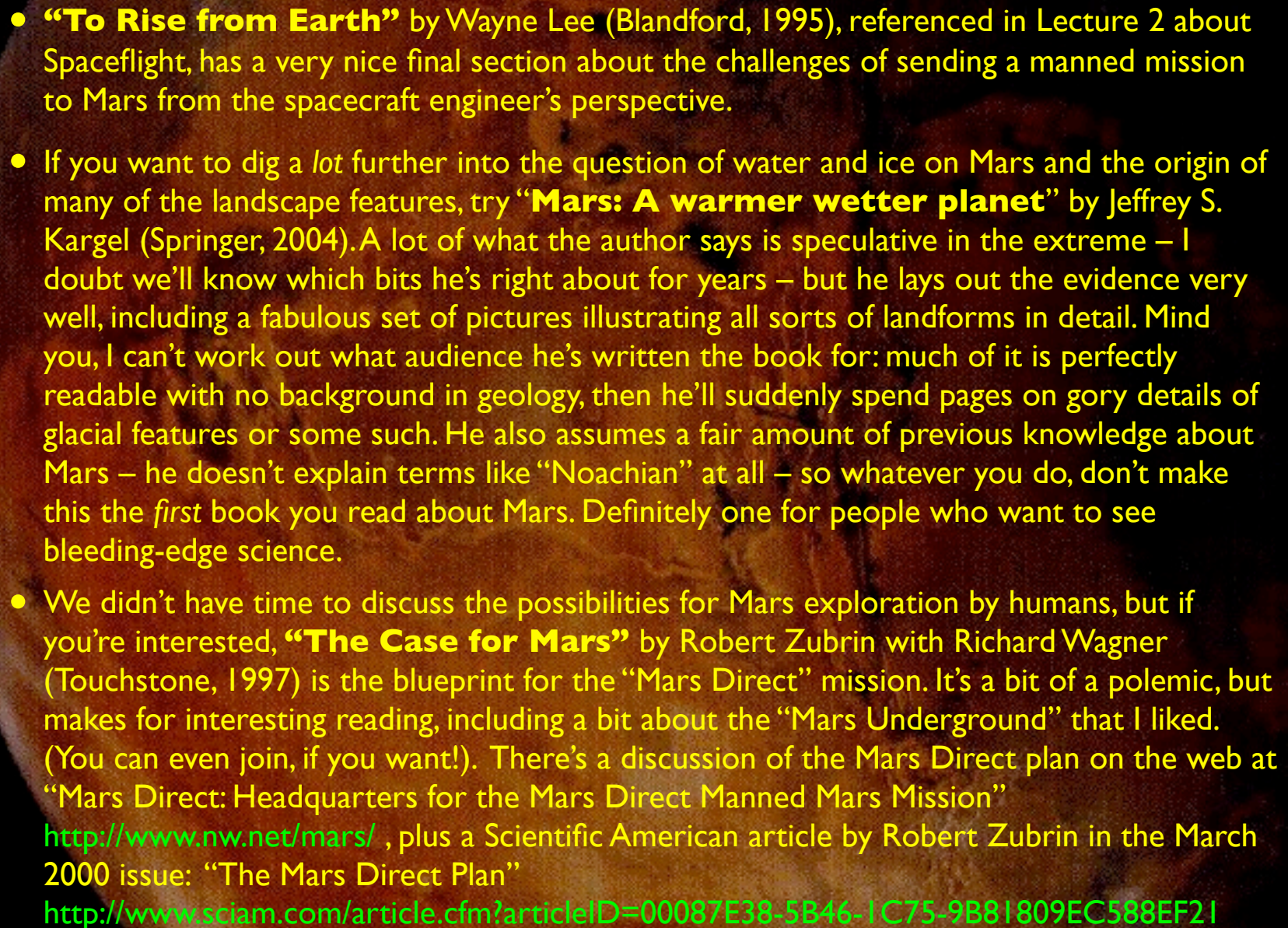
... we'll look at Jupiter and its amazing
family of moons.

Further reading

There are an enormous number of books on Mars out there, but most of them are organised around the various missions to Mars instead of the planet itself, and a great many tend towards a decidedly breathless style! At least they all have great pictures in them. Of course, anything which appeared more than a couple of years ago is going to look very dated, very soon. With that caveat, here are a few recommendations.

- By far the best one I found is **“A Traveler’s Guide to Mars”** by William K. Hartmann (Workman Publishing, 2003). The author is a scientist with Global Surveyor, so the book is extremely up-to-date as well as very readable. One of the best planet books I’ve read.
- **“Roving Mars: Spirit, Opportunity and the exploration of the Red Planet”** by Steve Squyres (Hyperion, 2005) is an entertaining account of the design, launch and operation of the Mars Rovers, by the lead scientist of the mission. It ends less than a year after landing, but is good fun.
- The IMAX movie, also called **“Roving Mars”**, is out on DVD, and is extremely good. It has interesting interviews with many of the main players (including Steve Squyres and Wayne Lee), and fabulous animations of the launch and landing.
- **“Postcards from Mars: The First Photographer on the Red Planet”** by Jim Bell (Dutton Adult, 2006) is a beautiful coffee-table book of pictures from the Mars Rovers.



- 
- **“To Rise from Earth”** by Wayne Lee (Blandford, 1995), referenced in Lecture 2 about Spaceflight, has a very nice final section about the challenges of sending a manned mission to Mars from the spacecraft engineer’s perspective.
 - If you want to dig a *lot* further into the question of water and ice on Mars and the origin of many of the landscape features, try **“Mars: A warmer wetter planet”** by Jeffrey S. Kargel (Springer, 2004). A lot of what the author says is speculative in the extreme – I doubt we’ll know which bits he’s right about for years – but he lays out the evidence very well, including a fabulous set of pictures illustrating all sorts of landforms in detail. Mind you, I can’t work out what audience he’s written the book for: much of it is perfectly readable with no background in geology, then he’ll suddenly spend pages on gory details of glacial features or some such. He also assumes a fair amount of previous knowledge about Mars – he doesn’t explain terms like “Noachian” at all – so whatever you do, don’t make this the *first* book you read about Mars. Definitely one for people who want to see bleeding-edge science.
 - We didn’t have time to discuss the possibilities for Mars exploration by humans, but if you’re interested, **“The Case for Mars”** by Robert Zubrin with Richard Wagner (Touchstone, 1997) is the blueprint for the “Mars Direct” mission. It’s a bit of a polemic, but makes for interesting reading, including a bit about the “Mars Underground” that I liked. (You can even join, if you want!). There’s a discussion of the Mars Direct plan on the web at “Mars Direct: Headquarters for the Mars Direct Manned Mars Mission” <http://www.nw.net/mars/> , plus a Scientific American article by Robert Zubrin in the March 2000 issue: “The Mars Direct Plan” <http://www.sciam.com/article.cfm?articleID=00087E38-5B46-1C75-9B81809EC588EF21>



There are an unbelievable number of websites out there devoted to Mars. Here are a few I found useful as starting-out points:

- Mars is now available in Google Earth! Check out <http://earth.google.com/mars/>
- There is an excellent interactive map of Mars at "The Solar System in Pictures – The Planet Mars" by Alwyn Botha: <http://www.the-planet-mars.com/map-of-mars/map-mars.html>
- If you need to find out what all that Latin means in Martian place names, take a look at the USGS "Gazetteer of Planetary Nomenclature", Appendix 5: Descriptor Terms <http://planetarynames.wr.usgs.gov/append5.html>
- There's a very nice series of articles about the Martian terrain, written for students and teachers, by one of the scientists for the Mars Global Surveyor team, at "Essays Written for the Planetary Society Marslink Project" by Mike Caplinger, <http://www.msss.com/http/ps/intro.htm>
- The various missions and instruments all have their own web-sites, often with their own "Image of the Day". They're all linked at <http://mars.jpl.nasa.gov/> – just find the mission you want and you'll be pointed to the home page. The NASA Photojournal <http://photojournal.jpl.nasa.gov/index.html> is the easiest way to find images.
- The MGS topographic map is available many places, but usually at reduced resolution. If you want the whole thing, you can get it at <http://ssed.gsfc.nasa.gov/tharsis/mercat.jpg>, but beware! it's enormous: 12000 × 7000 pixels.
- Check out the "**Phobos Arts and Crafts**" page, where you get the plan for an assemble-your-own Phobos: <http://www.planetary.org/blog/article/00001348>

Sources for images used:

- Background image: Image of the "grand canal" (Valles Marineris) of Mars from "Pictures of Mars and its Satellites" in "The Nine Planets: A Multimedia Tour of the Solar System" by Bill Arnett
<http://sed.s.lpl.arizona.edu/nineplanets/nineplanets/pxmars.html>
- Missions to Mars: A complete list can be found at http://solarsystem.nasa.gov/missions/mars_missions/mars-mod.html. The pictures of the various missions come from this page or links therein.
- MOLA scans: MOLA Press Release 20 November 1997 http://mars.jpl.nasa.gov/mgs/sci/mola/data1/mola_press.html
- MOC picture example: MOC narrow-angle image R22-01670 http://www.msss.com/moc_gallery/r22_s04/images/R22/R2201670.html
- Mars/Earth comparison: from Mars Exploration Rover Mission: Classroom, poster comparing Earth and Mars, <http://marsrovers.jpl.nasa.gov/classroom/>
- Mars seasons: from Adler Planetarium <http://www.adlerplanetarium.org/cyberspace/planets/mars/seasons.html>
- Phobos: APOD 2008 April 10 <http://antwrp.gsfc.nasa.gov/apod/ap080410.html> and 2008 April 14 <http://antwrp.gsfc.nasa.gov/apod/ap080414.html>
- Moons from Spirit: NASA Planetary Photojournal <http://photojournal.jpl.nasa.gov/catalog/PIA06340>
- Martian atmosphere: from "SpaceKids: Mystery of Mars" http://www.spacekids.com/spacenews/mystery_mars_991201.html
- Structure of Martian atmosphere: from Jim Brau: Astronomy 121 <http://physics.uoregon.edu/~jimbrau/astr121/Notes/Exam2rev.html>
- Clouds: Mars Global Surveyor release MOC2-118 http://www.msss.com/mars_images/moc/4_11_99_tharsis/
- Dust storm: Planet-wide dust storm, using observations from the orbiting Mars Global Surveyor. From "Astronomy Picture of the Day", 2001 July 27 <http://antwrp.gsfc.nasa.gov/apod/ap010727.html>
- Dust storms on Mars and Earth: from "Mars Global Surveyor: Recent Mars and Earth Dust Storms Compared", MGS MOC Release No. MOC2-249, 12 September 2000 http://mars.jpl.nasa.gov/mgs/msss/camera/images/9_12_00_dust_storm/
- Dust devil: <http://photojournal.jpl.nasa.gov/catalog/PIA09260>
- Sky panorama: Astronomy Picture of the Day 2006 October 17 <http://antwrp.gsfc.nasa.gov/apod/ap061017.html>
- Mars temperatures: NASA Planetary Photojournal <http://photojournal.jpl.nasa.gov/catalog/PIA02014>
- Water pressure-temperature diagram: from Mars Polar Lander: Volatiles, <http://mars.jpl.nasa.gov/msp98/mvacs/overview/volatiles.html>
- Magnetism: from MGS MAG/ER Publications http://mgs-mager.gsfc.nasa.gov/publications/pnas_102_42_connerney/

- 
- Mariner image: NASA Planetary Photojournal <http://photojournal.jpl.nasa.gov/catalog/PIA02979>
 - Valles Marineris hemisphere: mosaic of Viking images, from <http://sed.s.lpl.arizona.edu/nineplanets/nineplanets/mars.html>
 - Dust storm in Hellas: Science@NASA 9 July 2003 http://science.nasa.gov/headlines/y2003/09jul_marsdust.htm
 - Topographic image of Mars: taken by the Mars Global Surveyor. From the NASA Planetary Photojournal <http://photojournal.jpl.nasa.gov/targetFamily/Mars>, image PIA02031: Maps of Mars Global Topography.
 - Landing sites: <http://jpl.nasa.gov/news/phoenix/images-all.php?fileID=5296>
 - Two hemispheres: from "Seeing the martian crustal dichotomy" by Mike Caplinger <http://www.msss.com/http/ps/di.html>
 - Channels in Hellas: MOC narrow-angle image M20-00092 http://www.msss.com/moc_gallery/m19_m23/images/M20/M2000092.html
 - Dunes in Hellas: MOC Release MOC2-537, 7 November 2003 http://www.msss.com/mars_images/moc/2003/11/07/
 - Image of the crater Yuty: NASA/Viking Orbiter image 3A07. Colour version from <http://www.nirgal.net/crater.html>
 - Craters: from Mars Odyssey Mission THEMIS: Topic Gallery: Craters
 - Bacolor Crater: from Mars Odyssey Mission THEMIS: Feature image <http://themis.asu.edu/features/bacolorcrater>
 - Water map of Mars: from Astronomy Picture of the Day, 2004 September 4, <http://antwrp.gsfc.nasa.gov/apod/ap040904.html>
 - Network of streams: from "Views of the Solar System" by Calvin Hamilton, <http://www.solarviews.com/cap/mars/network.htm>
 - Islands: from "Views of the Solar System" by Calvin Hamilton, <http://www.solarviews.com/cap/mars/islands.htm>
 - Tharsis topography: from Tharsis and the Early Climate of Mars http://ssed.gsfc.nasa.gov/tharsis/tharsis_paper.html
 - Viking view of Tharsis: from NASA Planetary Photojournal <http://photojournal.jpl.nasa.gov/catalog/PIA02987>
 - Olympus Mons: from "Views of the Solar System" by Calvin Hamilton: Martian Volcanoes <http://www.solarviews.com/eng/marsvolc.htm>
 - 3D view of Olympus Mons: from NASA's "Mars Exploration Program: Olympus Mons" http://mars.jpl.nasa.gov/mep/science/olympus_mons.html
 - Crater counting in calderas: from Neukum et al. 2004, Nature 432, 971, news article from PSRD: Recent activity on Mars – Fire and Ice by Linda Martel, <http://www.psrc.hawaii.edu/jan05/MarsRecently.html>
 - Valles Marineris: full-globe view from "Mars Exploration" <http://mars.jpl.nasa.gov/index.html>
 - Labelled Valles Marineris map and rendering: from http://tpwww.gsfc.nasa.gov/tharsis/vm_renders.html
 - Coprates Chasma: Mars Express image http://esamultimedia.esa.int/images/marsexpress/191-170505-0449-6-nd-01-Coprates_H.jpg
 - Flight Through Mariner Valley: from NASA Planetary Photojournal <http://photojournal.jpl.nasa.gov/catalog/PIA02892>

- 
- NASA Spacecraft Photographs Avalanches on Mars: http://www.nasa.gov/mission_pages/MRO/news/mro-20080303.html
 - Phoenix: from Wikipedia [http://en.wikipedia.org/wiki/Phoenix_\(spacecraft\)](http://en.wikipedia.org/wiki/Phoenix_(spacecraft)) and APOD 2008 November 12 <http://antwrp.gsfc.nasa.gov/apod/ap081112.html>
 - Possible ancient shorelines: from Head et al. 1999, Science 286, 2134; figures available at http://ssed.gsfc.nasa.gov/tharsis/ocean_paper.html
 - Proposed shorelines on the Cydonia plains: from Clifford & Parker 2001, Icarus 154, 40
 - Vastitas Borealis Formation: from “Ancient Floodwaters and Seas on Mars” by Linda Martel, <http://www.psrd.hawaii.edu/July03/MartianSea.html>
 - Layers in Schiaperelli: Mars Global Surveyor release MOC2-403 http://www.msss.com/mars_images/moc/2003/06/26/
 - Layers in Holden Crater: Mars Global Surveyor release MOC2-262 http://www.msss.com/mars_images/moc/dec00_seds/holden/index.html
 - Delta in Holden Crater: Mars Global Surveyor release MOC2-543 http://www.msss.com/mars_images/moc/2003/11/13/
 - New gully deposits: from NASA Mission News 6 December 2006 http://www.nasa.gov/mission_pages/mars/news/mgs-20061206.html
 - Images from Spirit and Opportunity rovers: all images from NASA Planetary Photojournal: Mars, <http://photojournal.jpl.nasa.gov/targetFamily/Mars>
 - South polar ice cap: from Views of the Solar System: South Polar Cap <http://www.solarviews.com/cap/mars/southpol.htm>
 - Layers at the pole: from Views of the Solar System: Polar Laminated Terrain <http://www.solarviews.com/cap/mars/layers.htm>
 - Water at the south pole: ESA News 15 March 2007 http://www.esa.int/SPECIALS/Mars_Express/SEMSWJQ08ZE_0.html
 - Ages of Martian surfaces: from Malin Space Science Systems: Determining the age of surfaces on Mars <http://www.msss.com/http/ps/age2.html>
 - Location of channels: from Malin Space Science Systems: Mars Channels and Valleys <http://www.msss.com/http/ps/channels/channels.html>
 - Ocean on Mars: from NASA Astrobiology Institute http://nai.nasa.gov/news_stories/news_detail.cfm?article=old/marshypothesis.htm
 - Carbon dioxide outburst: from “Water On Mars? Who are they trying to Kid?” by Nick Hoffman <http://www.earthsci.unimelb.edu.au/mars/Outburst.html>
 - Ocean on Mars: photo by Radim Spitzer <http://www.fotocommunity.com/pc/pc/display/5286151>
 - Mars obliquity variations: from Laskar et al., Paleoclimats martien, <http://www.obspm.fr/actual/nouvelle/oct02/mars.en.shtml>